DUPLICATE

DATA UKMO Duplicate

National Meteorological Library
FitzRoy Road, Exeter, Devon. EX1 3PB

DAILY WEATHER SUMMARY

January 1999

The Met.Office

National Meteorological Library & Archive
London Road, Bracknell, Berkshire, RG12 2SZ U.K.
TEL: 01344 85 4838 GTN: 1443 4838
fax : 01344 85 4840 *EMAIL:* metlib@meto.gov.uk
http://www.meto.gov.uk/sec1/sec1pg7.html

This publication must be returned or renewed by the last date shown below. Renewal depends on reservations. Extended loans must be authorised by the Librarian. Publications must **NOT** be passed to other readers.

12 JUL 1999

13 AUG 1999

23 MAR 2000

26 MAR 2001

3 8078 0004 8670 6

DAILY WEATHER SUMMARY

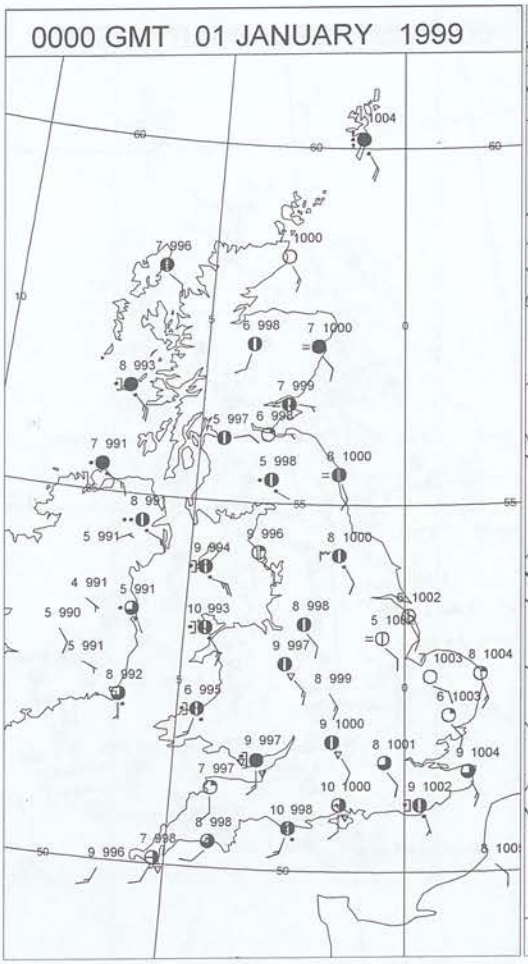



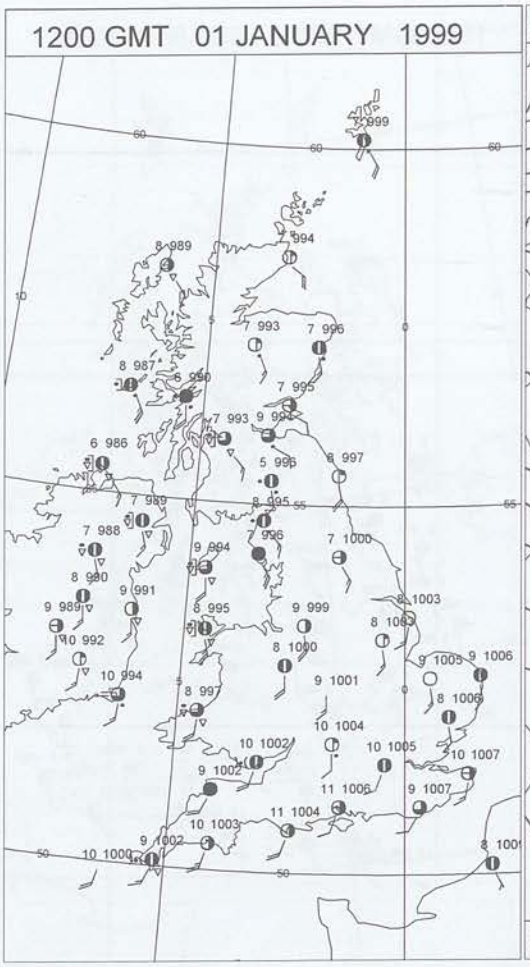

Crown Copyright 1999, All Rights Reserved

SURFACE REPORTS

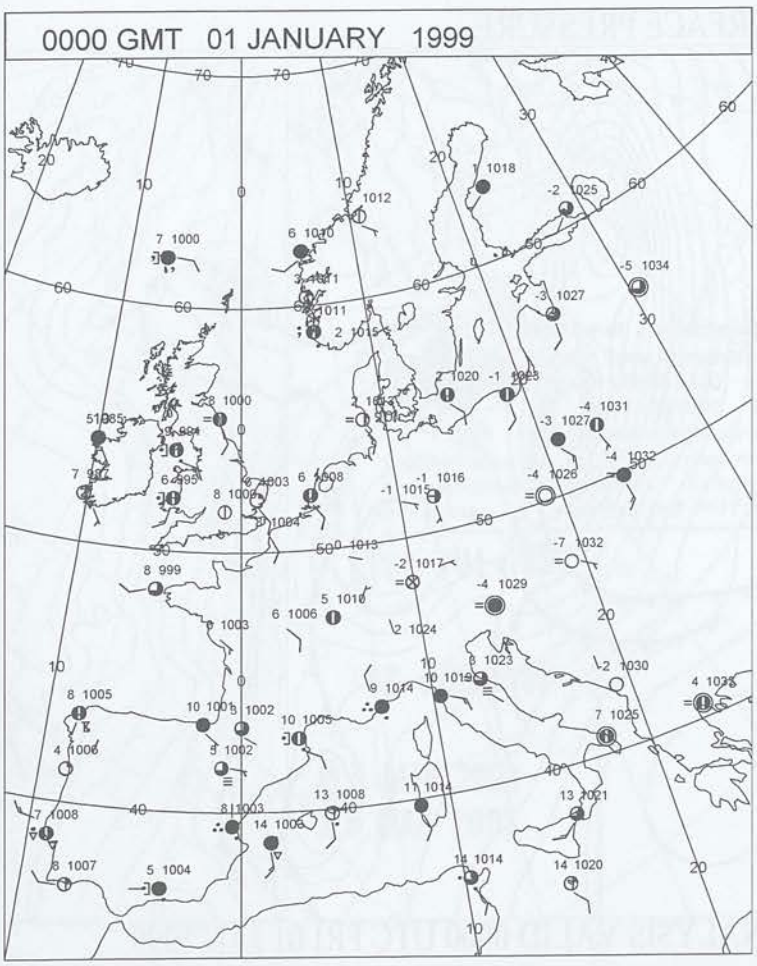

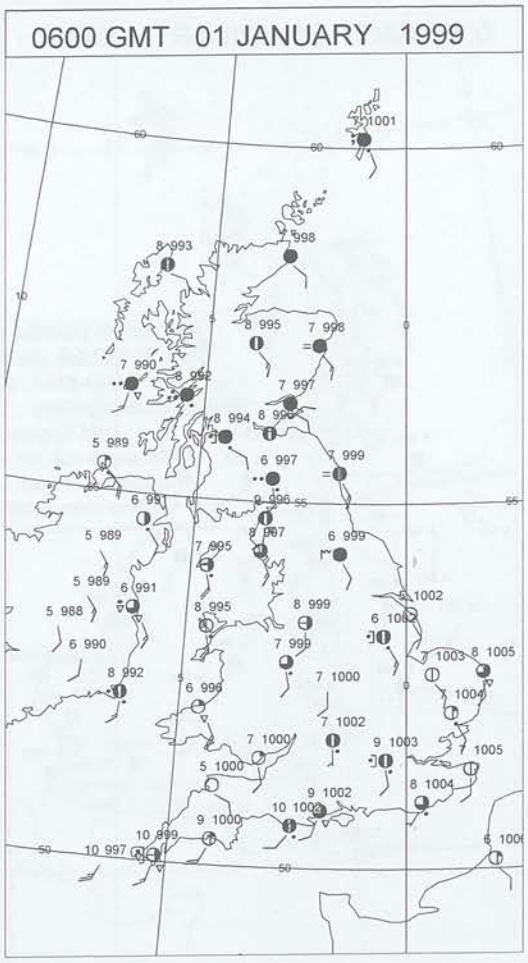

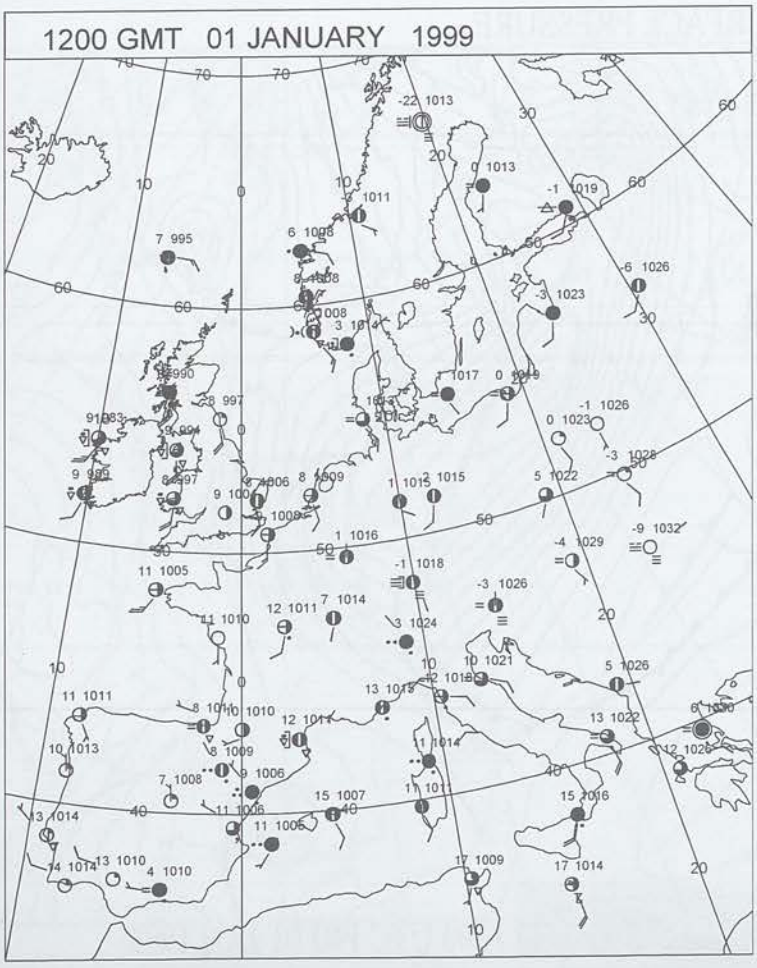

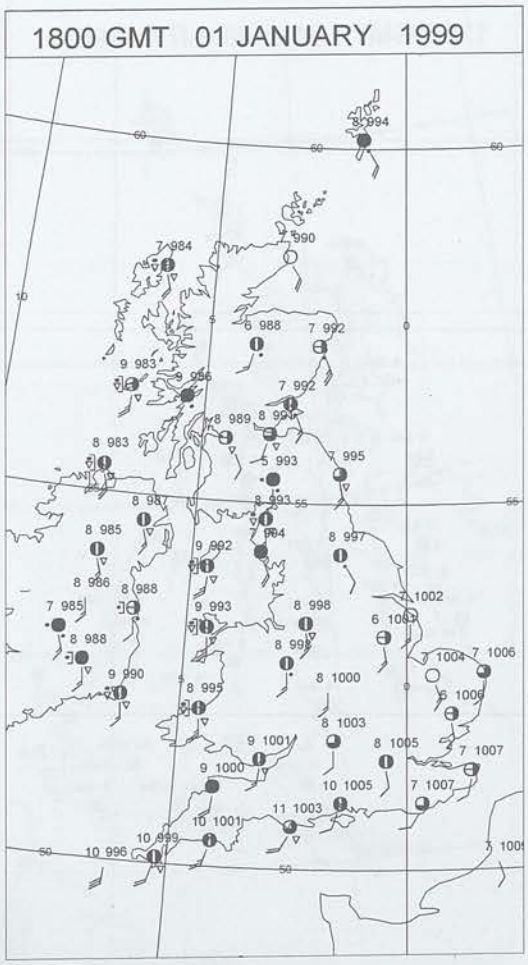

Crown Copyright 1999, All Rights Reserved

SIGNIFICANT WEATHER

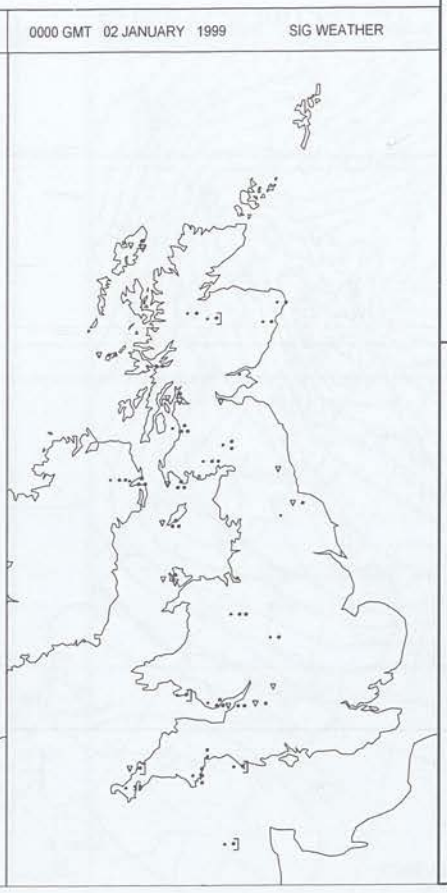

Summary of UK weather for Friday 1 January 1999

Generally the night was fairly cloudy, but some clearer spells allowed a ground frost in parts of Scotland and in the lee of the Welsh mountains. Showery outbreaks of rain affected southern England throughout the night and more persistent rain occurred across Northern Ireland, this spreading to southwest Scotland later in the night. Shetland also had a spell of rain overnight.

The western side of the UK and much of Scotland had a fairly cloudy day with showers or longer spells of rain, whilst southern and eastern parts of England had a mostly dry day with a little sunshine. However, later in the afternoon the showers pushed across the Pennines into northeast England.

During the evening an area of persistent, and at times heavy, rain spread into Northern Ireland, Wales and the West Country. The southerly winds started to freshen during the evening with Aberporth reporting a gust of 64kts at 2200.

Temperatures generally were on the mild side, although across southwest England they were around normal.

EXTREMES

Highest Maximum:
11.0 Lizard Lighthouse
Lowest Maximum:
5.1 Boltshope Park, Durham
5.1 Lough Fea Waterworks, Londonderry
Lowest Minimum:
1.0 Tain Range, Highland Region
Lowest Grass Minimum:
-4.2 Tain Range, Ross & Cromarty
Most Rain:
37.0 Tulloch Bridge , Inverness-Shire
Most Sun:
5.0 Guernsey Airport, Guernsey
5.0 Jersey Airport, Jersey

Crown Copyright 1999, All Rights Reserved

DAILY CLIMATE DATA

01 JANUARY 1999 MIN TEMPERATURE IN CELSIUS

01 JANUARY 1999 MAX TEMPERATURE IN CELSIUS

01 JANUARY 1999 SUNSHINE HOURS

01 JANUARY 1999 RAINFALL NIGHT-TIME MM

X = TRACE

01 JANUARY 1999 RAINFALL DAY-TIME MM

X = TRACE

DAILY WEATHER SUMMARY

Crown Copyright 1999, All Rights Reserved

DAILY WEATHER SUMMARY

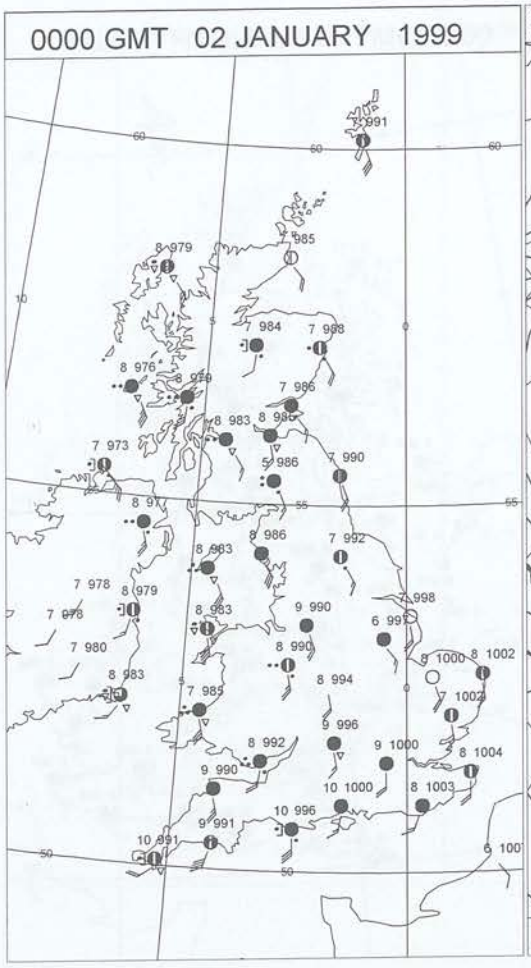

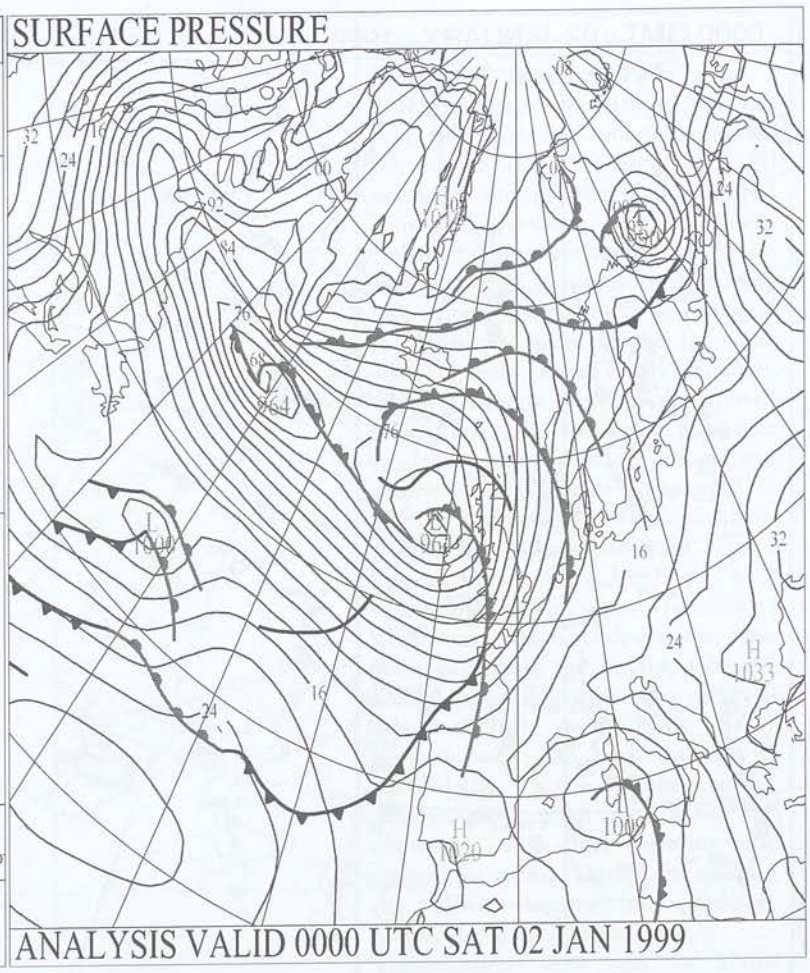

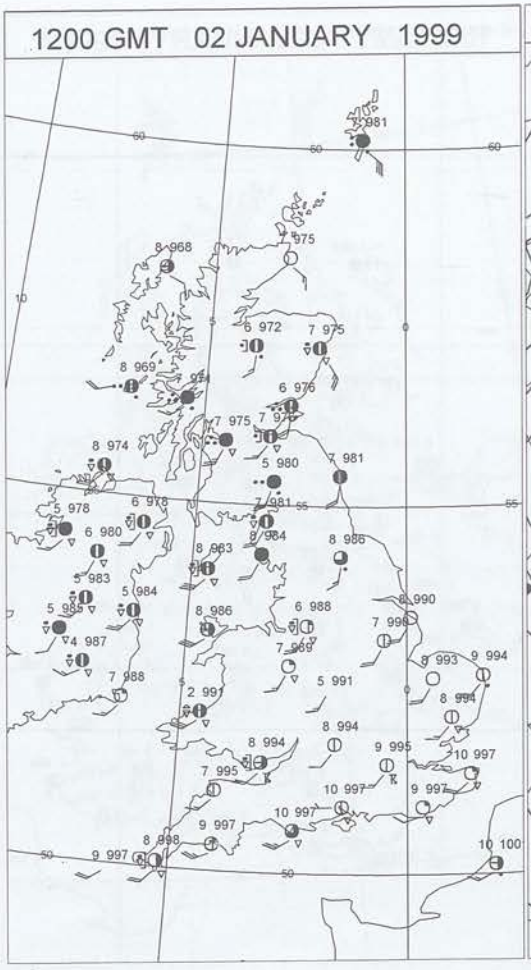

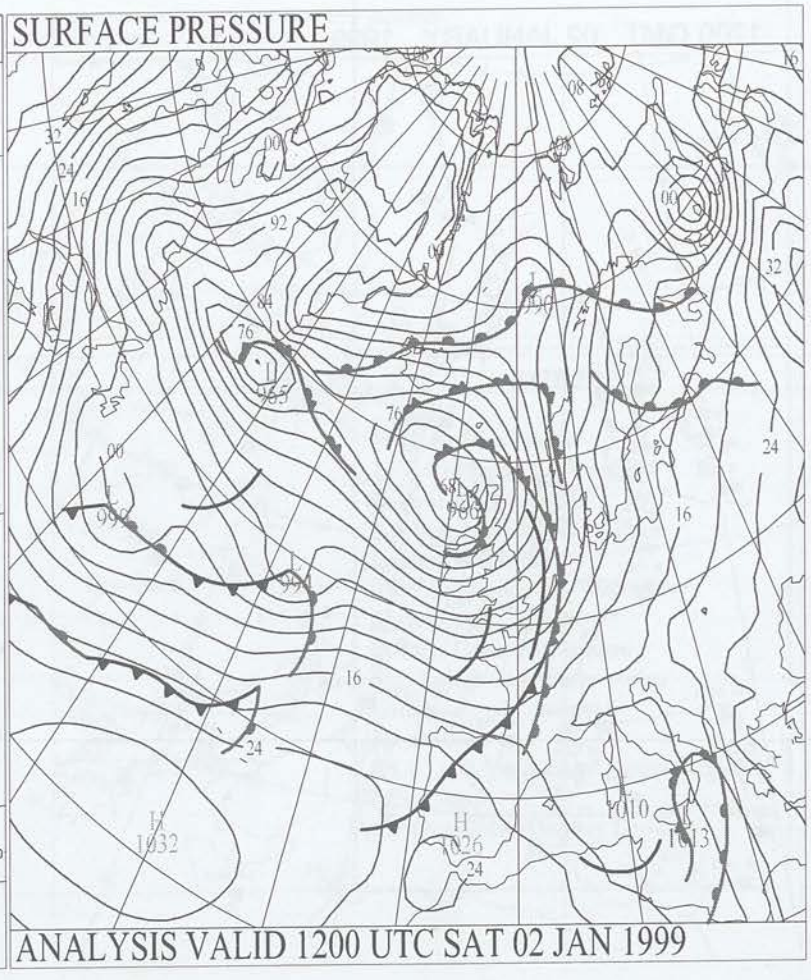

Crown Copyright 1999, All Rights Reserved

SURFACE REPORTS

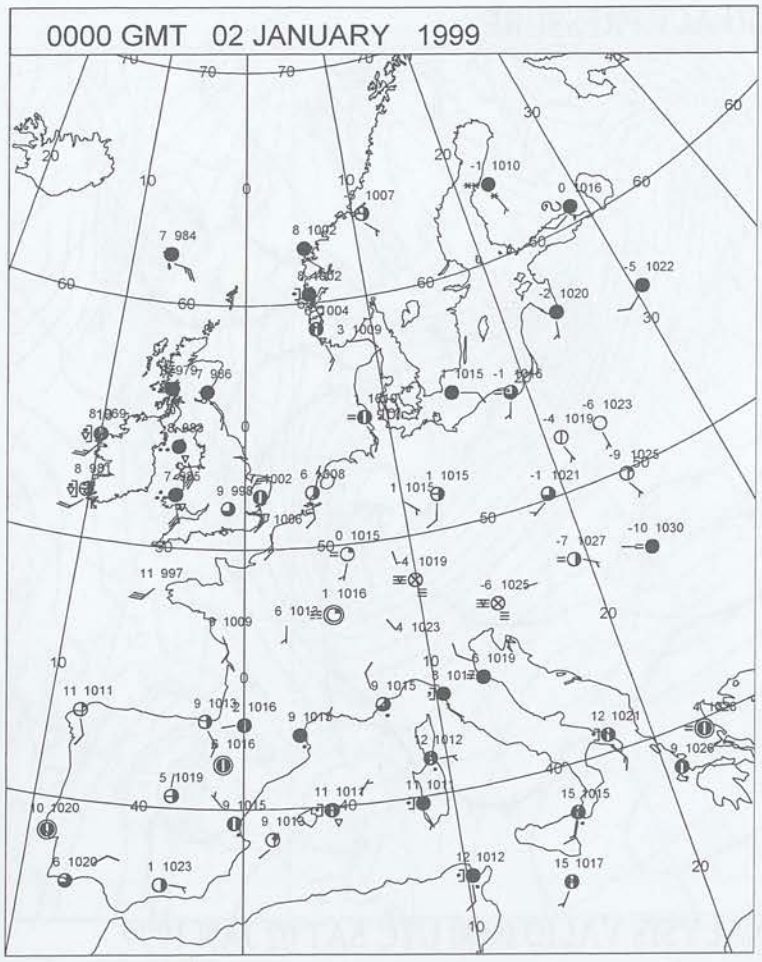

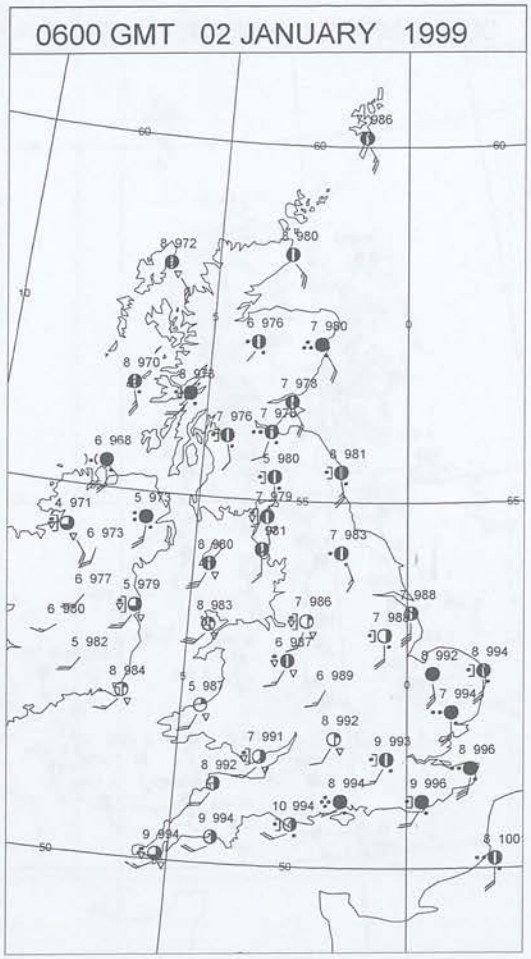

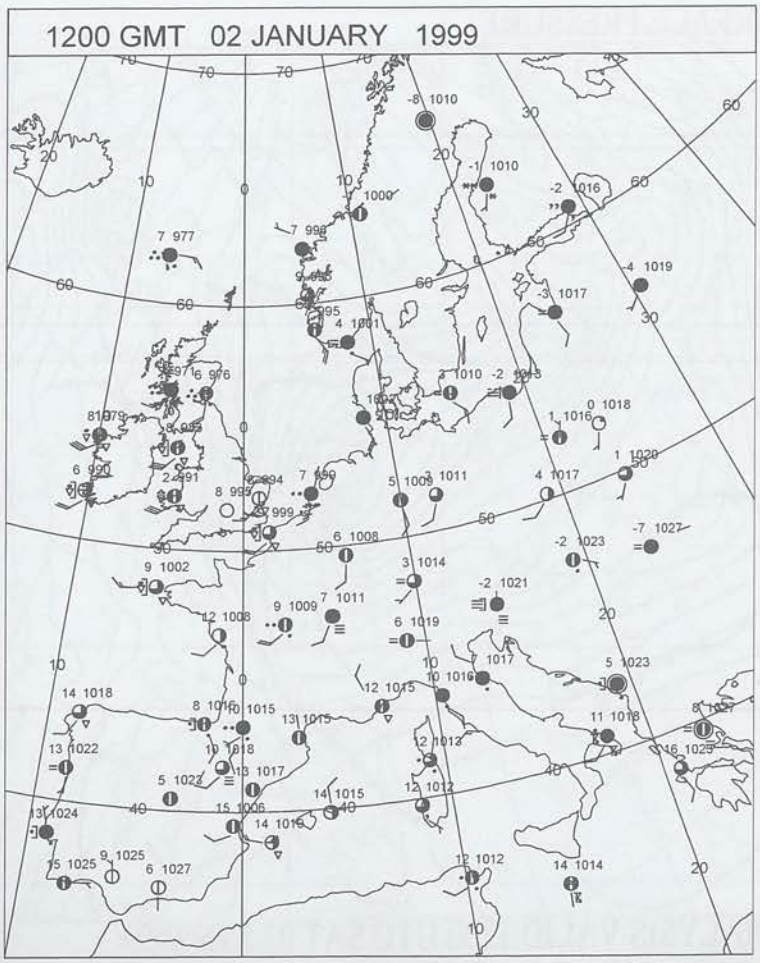

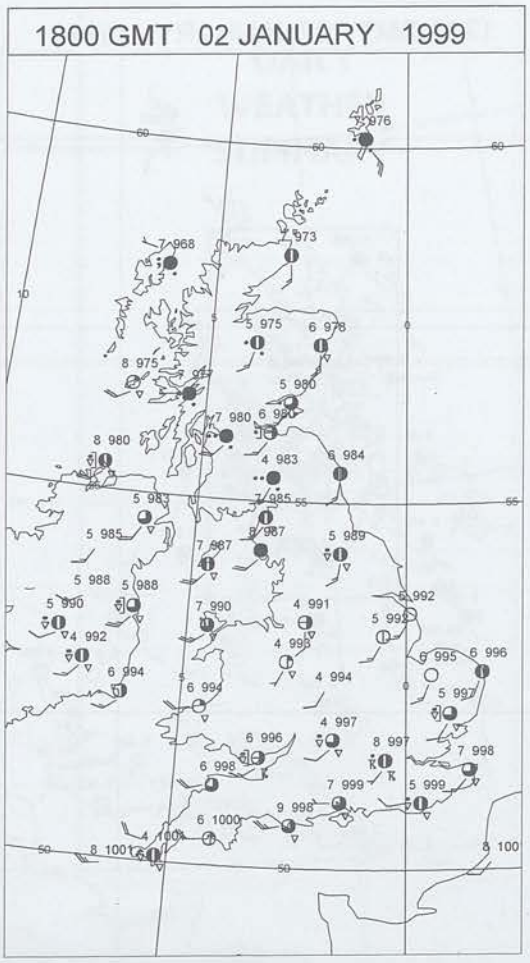

Crown Copyright 1999, All Rights Reserved

SIGNIFICANT WEATHER

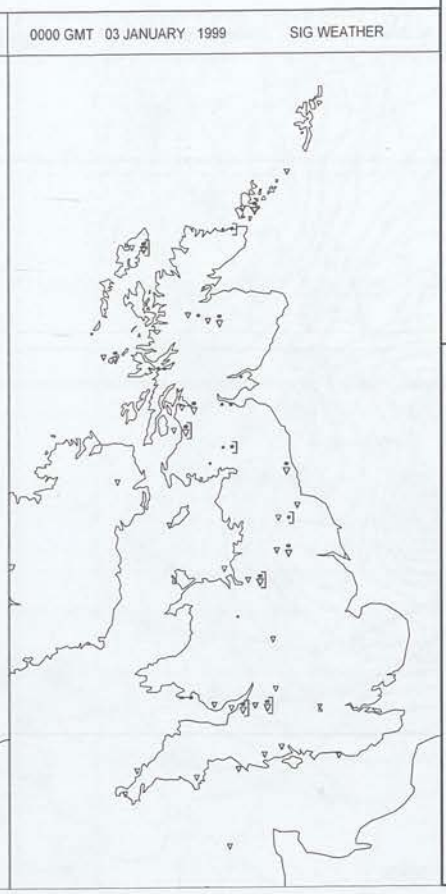

Summary of UK weather for Saturday 2 January 1999

Eastern England was dry at first, but rain, already across Scotland and down the western side of the country, moved eastwards through the night. Clearer, showery weather over Northern Ireland followed the rain across Wales and the West Country during the early hours and across much of England before dawn. Some of the following showers were heavy and thundery. Clearer showery weather also moved across Scotland but more persistent rain returned to Northern Ireland and southwest Scotland late in the night.

During the day Scotland and Northern Ireland had further outbreaks of rain but most places had a bright day with sunny spells and showers. The showers were most frequent down the west coast and along the English Channel coastal fringe, but some also occurred inland. There were some heavy showers with hail and thunder; a particularly active thunderstorm affected the London area in the late afternoon, with hail covering the ground for a time. During the evening the showers became more isolated, mainly dying back to the coast.

Temperatures were near or above normal.

EXTREMES

Highest Maximum:
11.6 Culdrose, Cornwall
Lowest Maximum:
4.0 Boltshope Park, Durham
Lowest Minimum:
0.6 Cumbernauld(, Whitelees) ,Strathclyde
Lowest Grass Minimum:
-0.8 Lough Fea Waterworks, Londonderry
Most Rain:
43.1 Loch Venachar, Central Region
Most Sun:
5.9 Heathrow, Greater London

Crown Copyright 1999, All Rights Reserved

Saturday 2 January 1999

DAILY CLIMATE DATA

02 JANUARY 1999 MIN TEMPERATURE IN CELSIUS

02 JANUARY 1999 MAX TEMPERATURE IN CELSIUS

02 JANUARY 1999 SUNSHINE HOURS

02 JANUARY 1999 RAINFALL NIGHT-TIME MM

X = TRACE

02 JANUARY 1999 RAINFALL DAY-TIME MM

X = TRACE

DAILY WEATHER SUMMARY

Crown Copyright 1999, All Rights Reserved

DAILY WEATHER SUMMARY

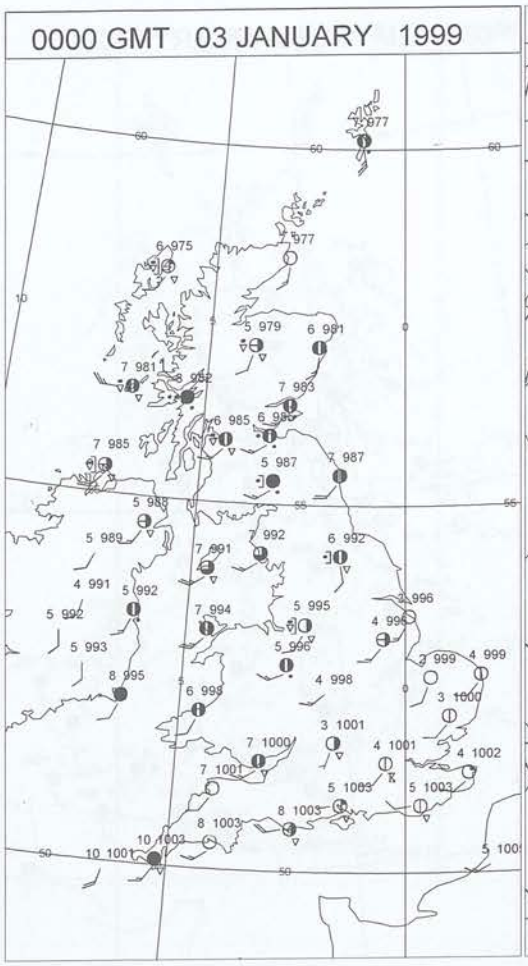

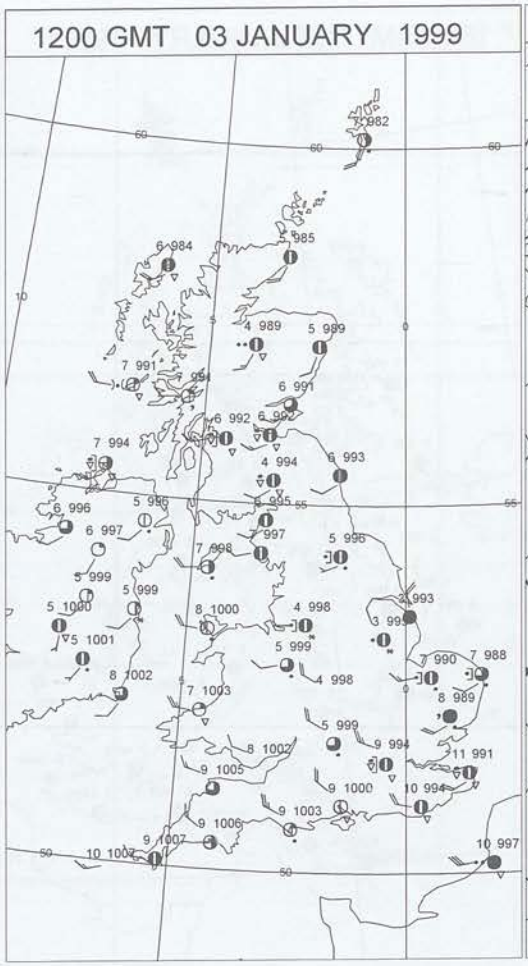

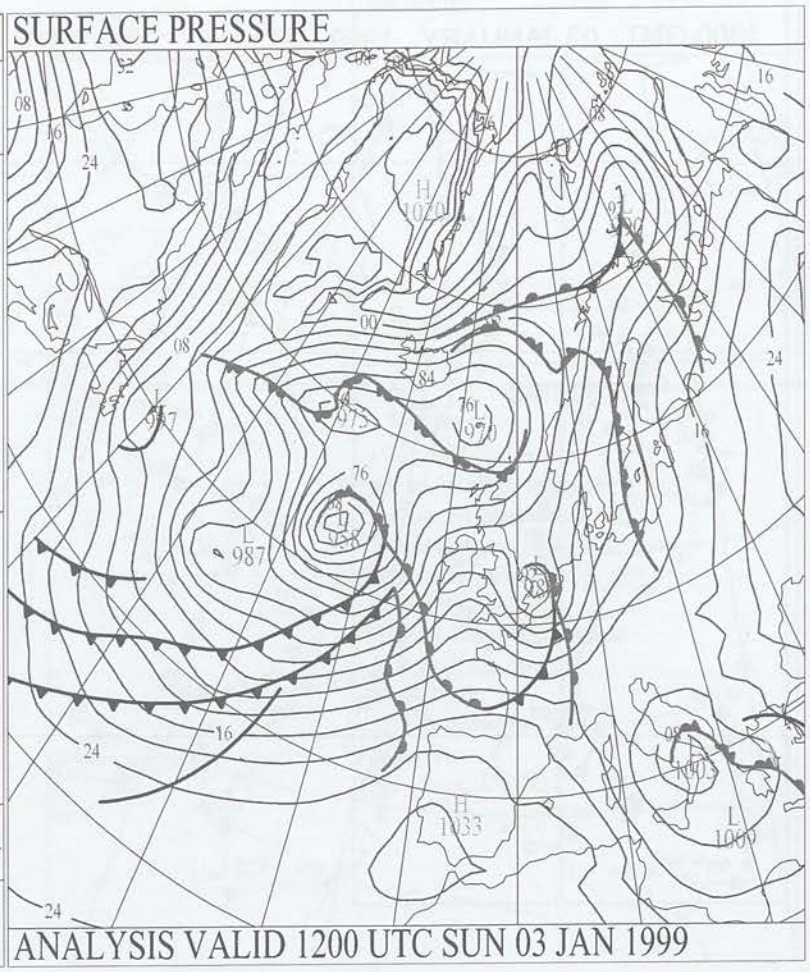

Crown Copyright 1999, All Rights Reserved

SURFACE REPORTS

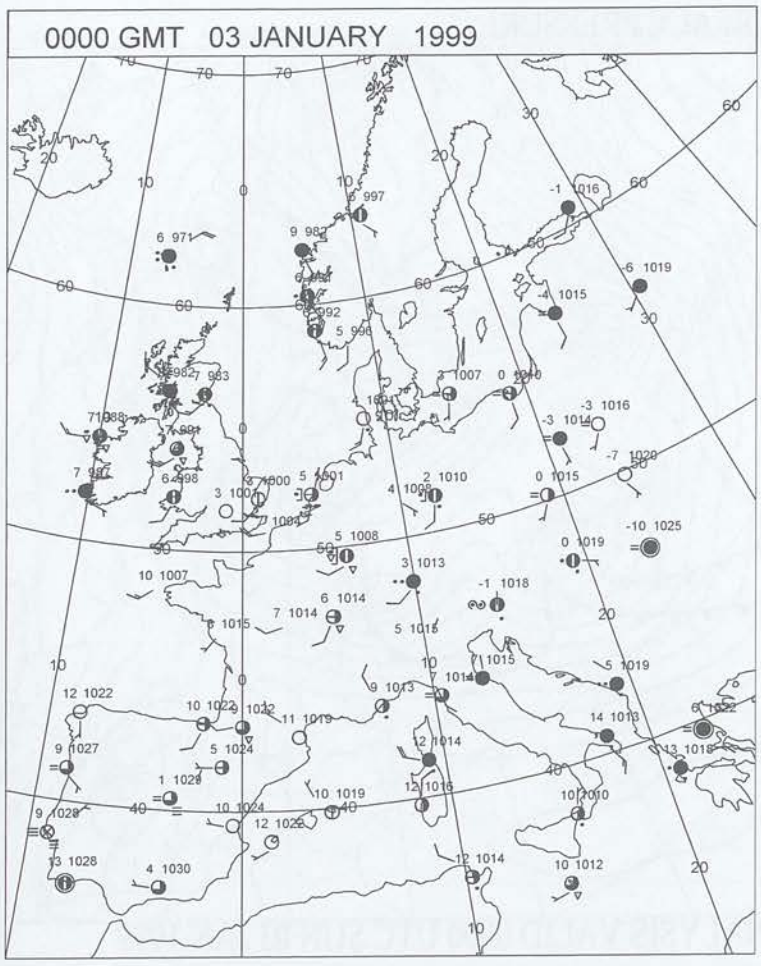

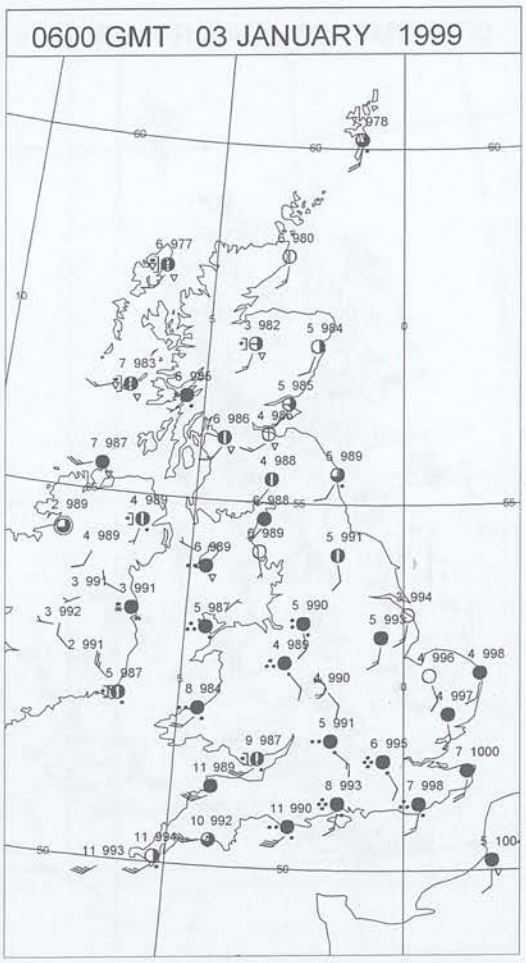

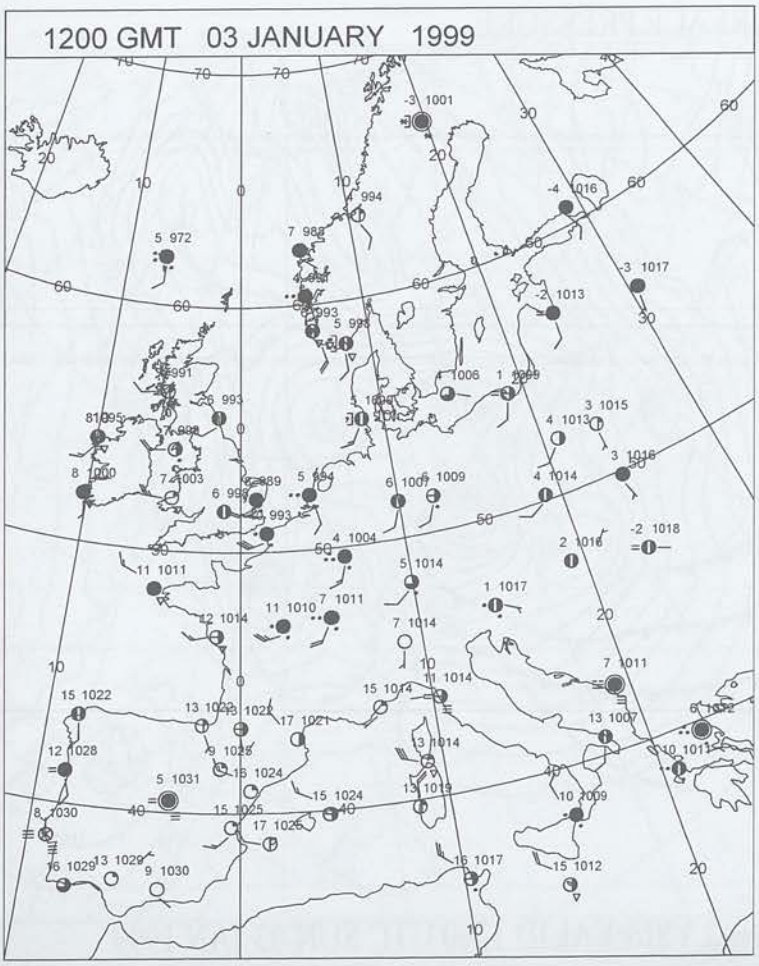

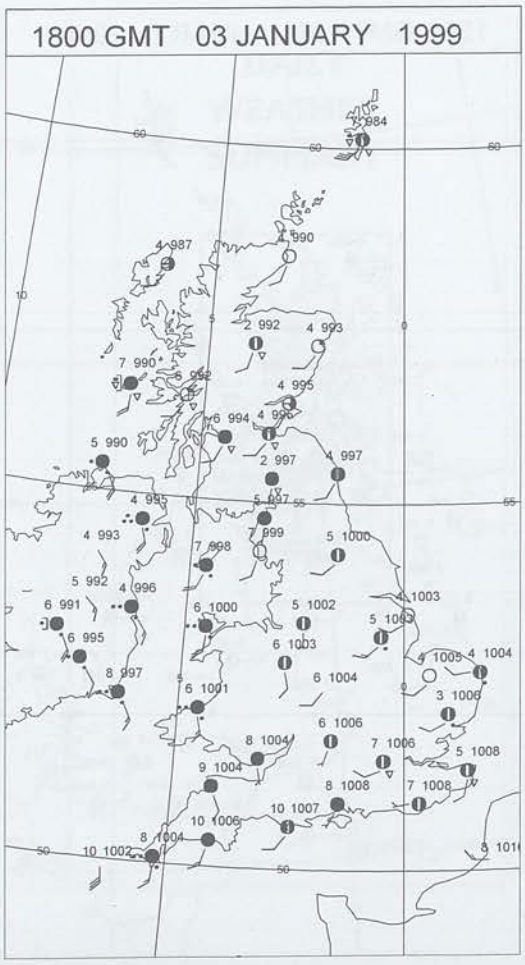

Crown Copyright 1999, All Rights Reserved

SIGNIFICANT WEATHER

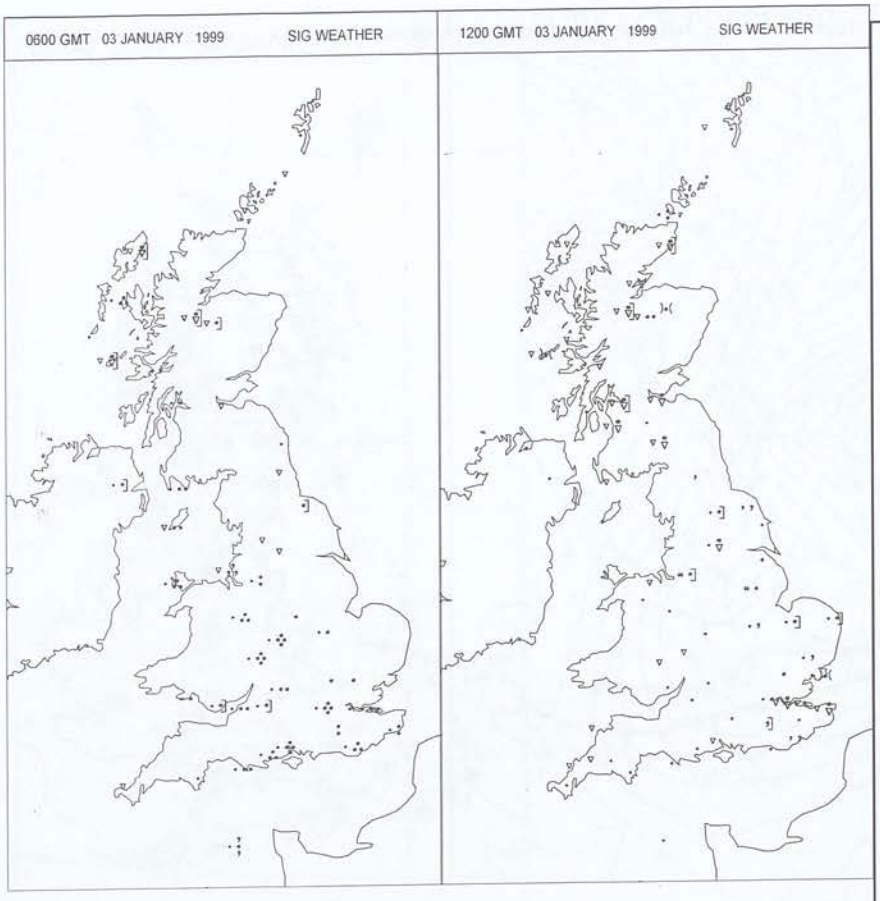

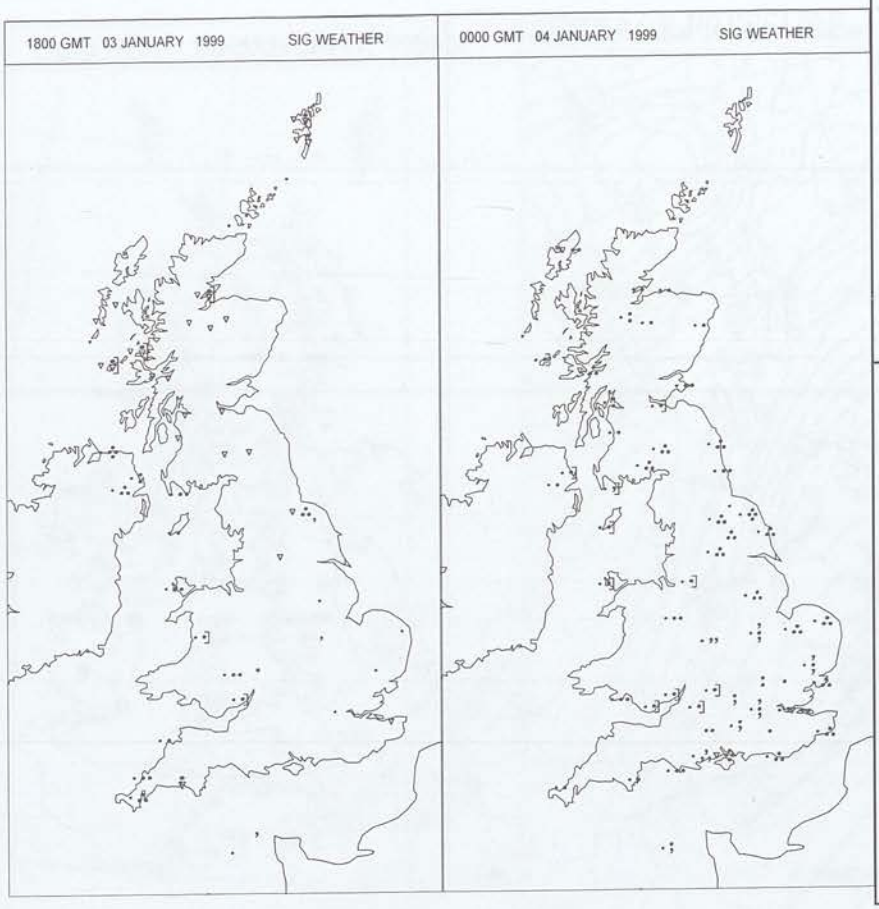

Summary of UK weather for Sunday 3 January 1999

Overnight, the northwest had showers, whilst more persistent rain spread across much of Northern Ireland, England and Wales; some of the rain was heavy in the south, and snow fell quite heavily for a time at the end of the night in the Peak District, with sleet in neighbouring lower-lying areas. The rain cleared away eastwards from most places by about early afternoon. After a sunny interlude for most of the country, with a few showers in the west and north, more rain spread quickly northeast again from late afternoon.

It was windy near southern coasts at first, and a two to three hour spell of strong to gale force northwesterly winds swept across southern Britain during the morning and early afternoon; Aberporth and Manston recorded gusts of 68 and 65 knots respectively. Strong winds returned to the west in the evening.

Maximum temperatures were generally not far from normal, but a sharp drop in temperature - of as much as four degrees in an hour in places - accompanied the onset of the gales in the south.

EXTREMES

Highest Maximum:
13.7 Chivenor , Devon
Lowest Maximum:
5.0 Aviemore, Inverness-Shire
Lowest Minimum:
-0.9 Redhill, Surrey
Lowest Grass Minimum:
-2.8 Redhill, Surrey
Most Rain:
22.5 Lochranza, Arran
Most Sun:
4.1 Hurn, Dorset

Crown Copyright 1999, All Rights Reserved

Sunday 3 January 1999

DAILY CLIMATE DATA

03 JANUARY 1999 MIN TEMPERATURE IN CELSIUS

03 JANUARY 1999 MAX TEMPERATURE IN CELSIUS

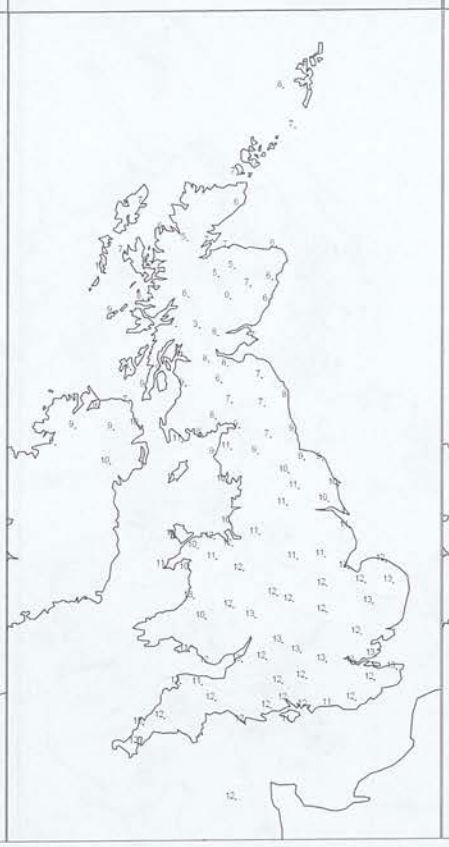

03 JANUARY 1999 SUNSHINE HOURS

03 JANUARY 1999 RAINFALL NIGHT-TIME MM

X = TRACE

03 JANUARY 1999 RAINFALL DAY-TIME MM

X = TRACE

03 JANUARY 1999 SNOW

Crown Copyright 1999, All Rights Reserved

DAILY WEATHER SUMMARY

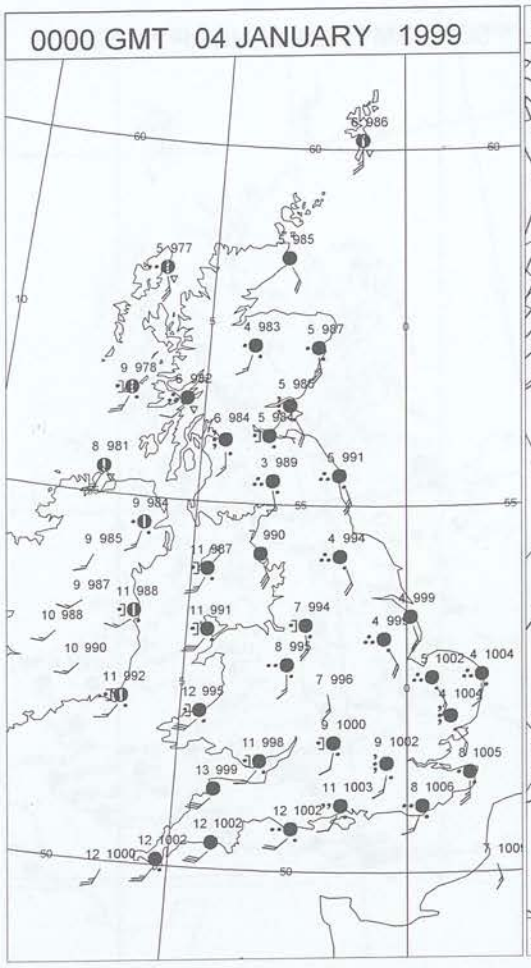



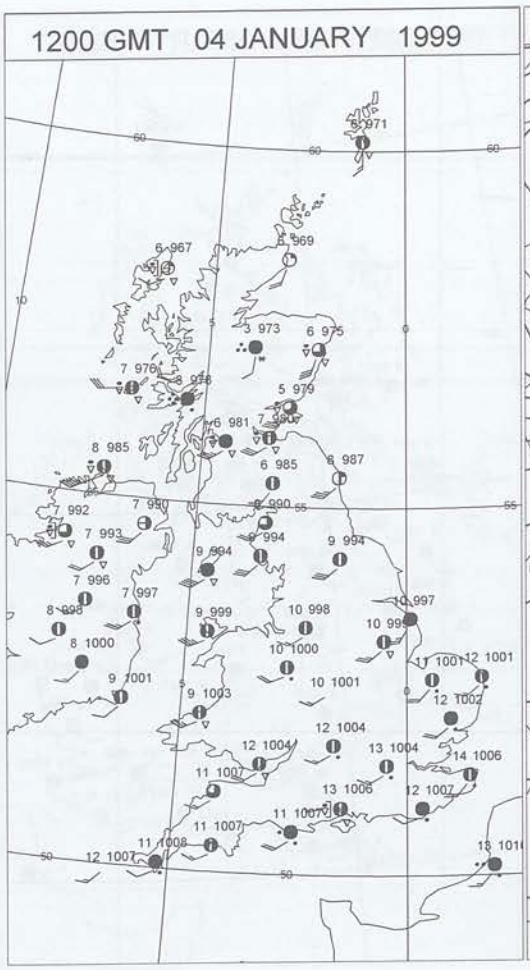



Crown Copyright 1999, All Rights Reserved

SURFACE REPORTS

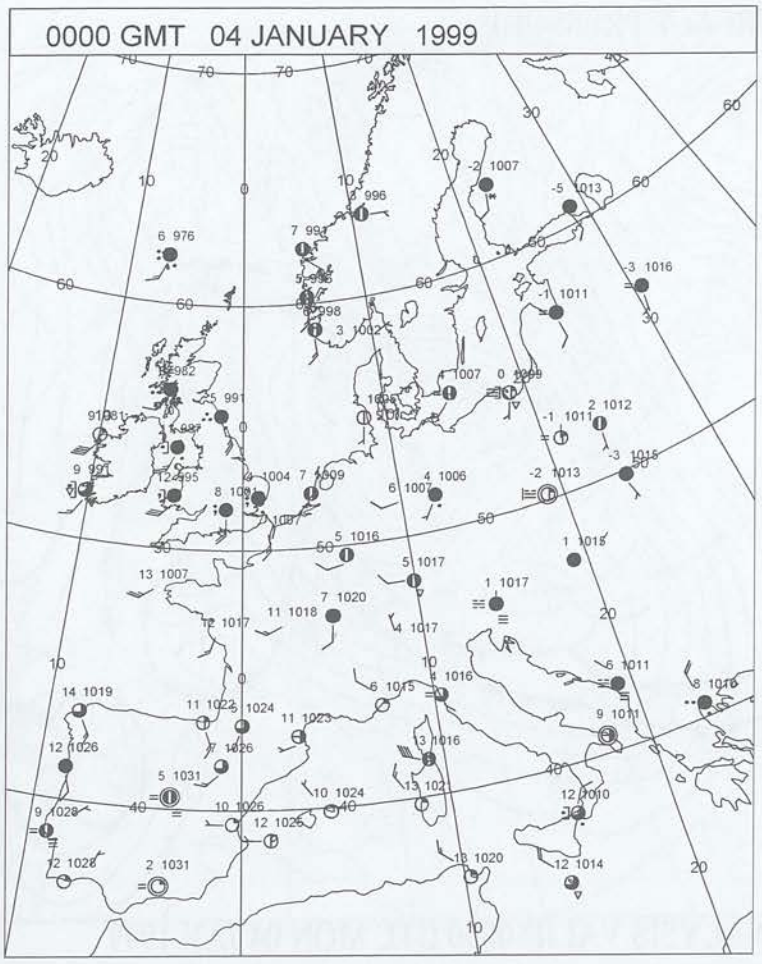

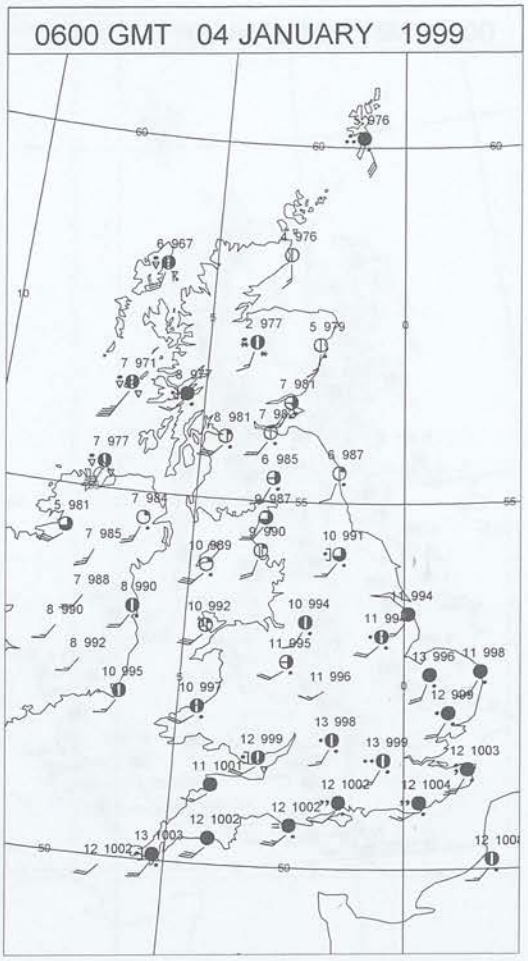

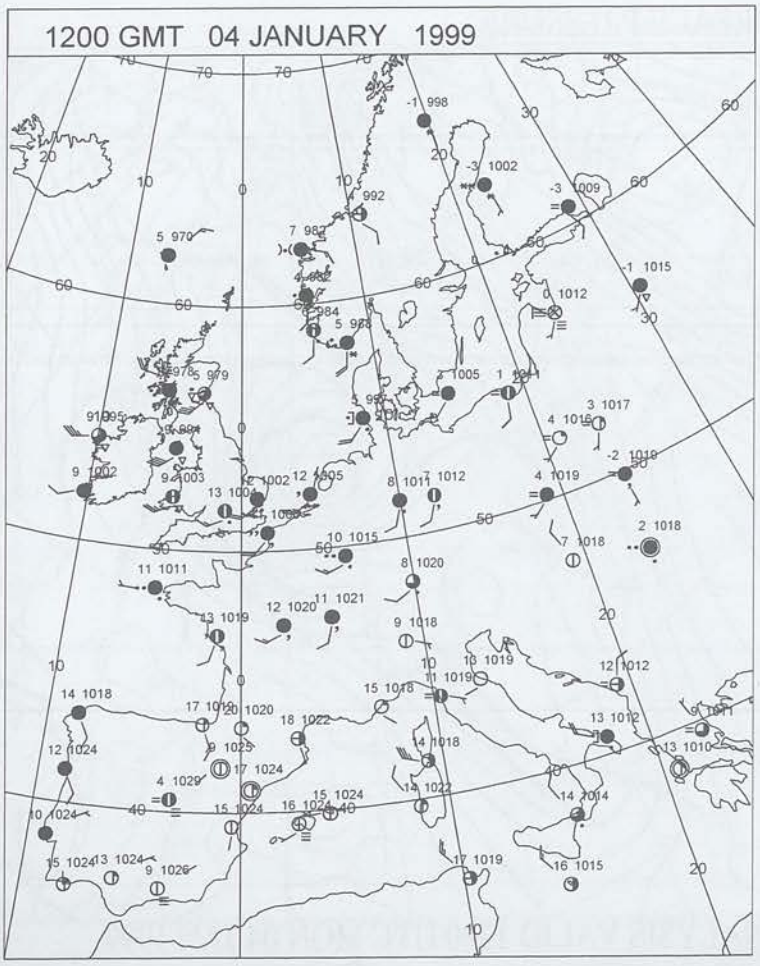

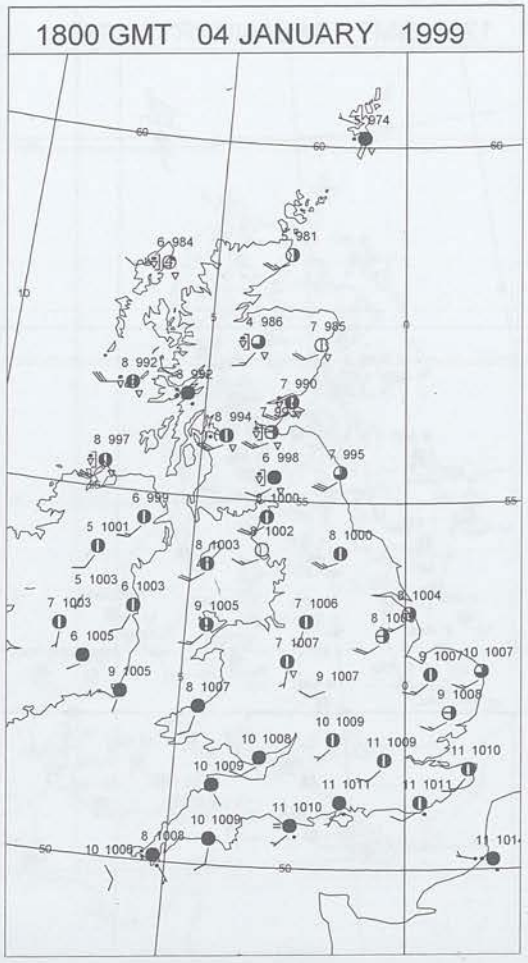

Crown Copyright 1999, All Rights Reserved

SIGNIFICANT WEATHER

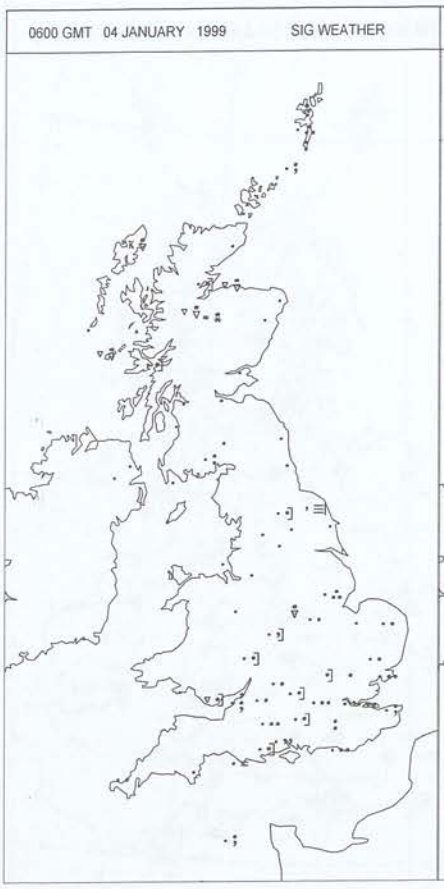

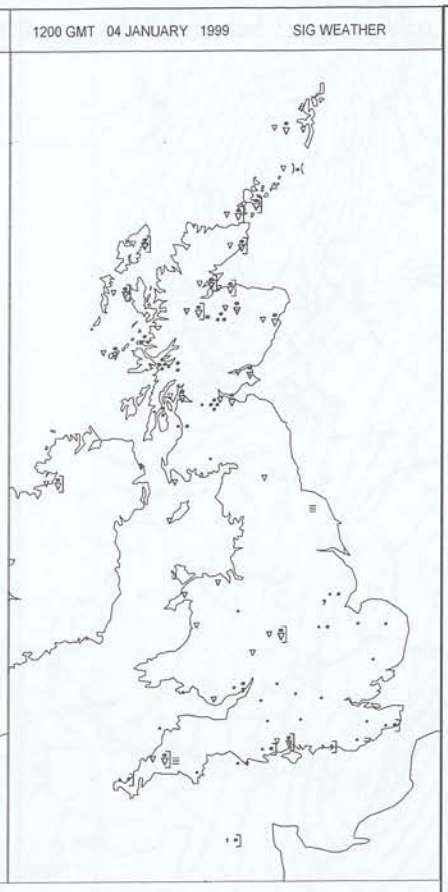

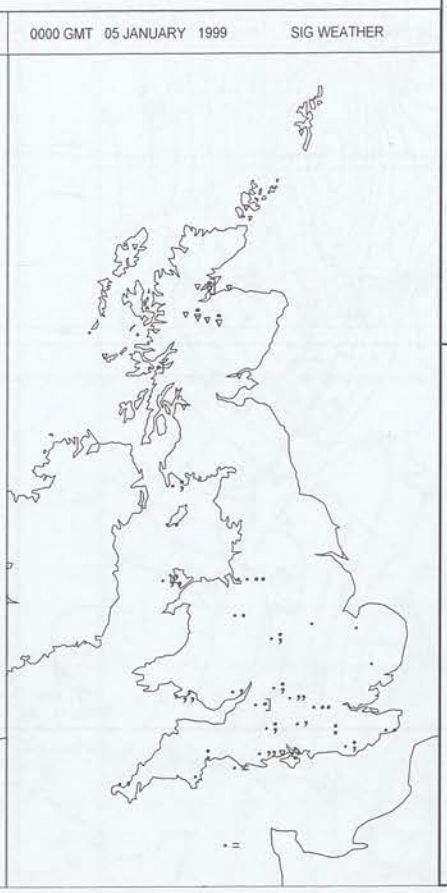

Summary of UK weather for Monday 4 January 1999

Monday started wet across much of the country with only Northern Ireland and extreme northeast Scotland dry. The rain very quickly cleared east across Scotland followed by blustery showers which were heavy in places and accompanied by the odd rumble of thunder. The showers were also wintry in places with a gust of 76 knots at Tiree prior to 0800.

By dawn the rain had cleared from the bulk of northern England and Wales and this clearance continued south limiting rain to the south coast and Cornwall by afternoon. Brightness was restricted in southern areas, but further north some sunshine occurred.

Northern Ireland and Scotland continued to have blustery showers with these heavy and quite prolonged at times and with some very strong gusts with 72 knots at Glasgow prior to both 1100 and 1500.

In the evening the outbreaks of rain started to work back northeastwards across southwest and later central southern parts, whilst across the north the showers died down and the winds started to abate.

Temperatures were very mild across southern areas, whilst even across the north they were still on the mild side.

EXTREMES

Highest Maximum:
14.5 Gravesend, Broadness ,Kent
Lowest Maximum:
4.1 Braemar, Aberdeenshire
Lowest Minimum:
0.6 Boltshope Park, Durham
Lowest Grass Minimum:
-2.1 Strathallan Airfield , Perthshire
Most Rain:
66.2 Capel Curig , Gwynnedd
Most Sun:
2.9 Dyce, Aberdeenshire

Crown Copyright 1999, All Rights Reserved

Monday 4 January 1999

DAILY CLIMATE DATA

04 JANUARY 1999 MIN TEMPERATURE IN CELSIUS

04 JANUARY 1999 MAX TEMPERATURE IN CELSIUS

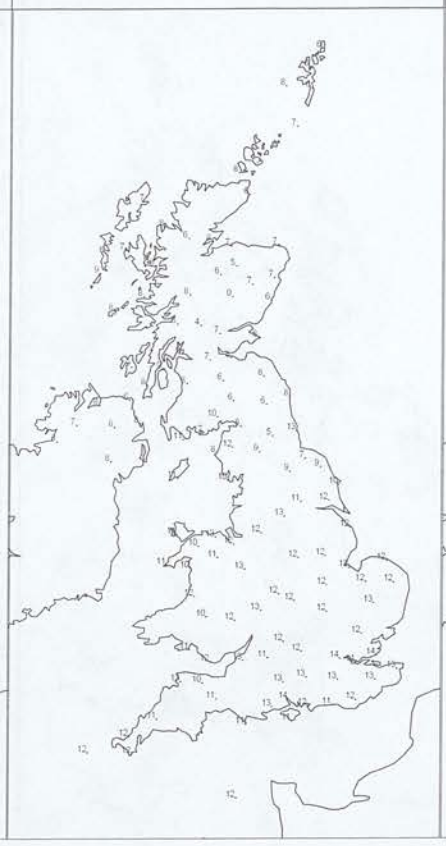

04 JANUARY 1999 SUNSHINE HOURS

04 JANUARY 1999 RAINFALL NIGHT-TIME MM

X = TRACE

04 JANUARY 1999 RAINFALL DAY-TIME MM

X = TRACE

DAILY WEATHER SUMMARY

Crown Copyright 1999, All Rights Reserved

DAILY WEATHER SUMMARY

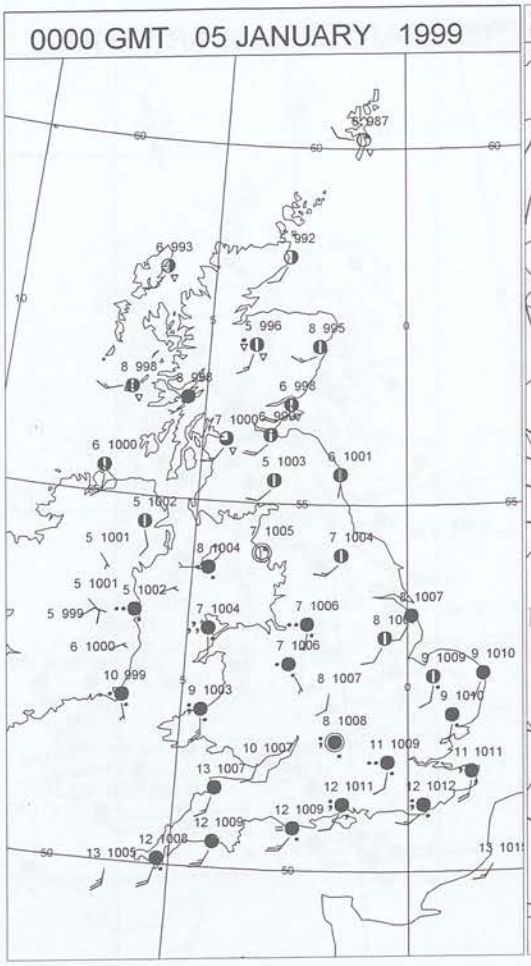

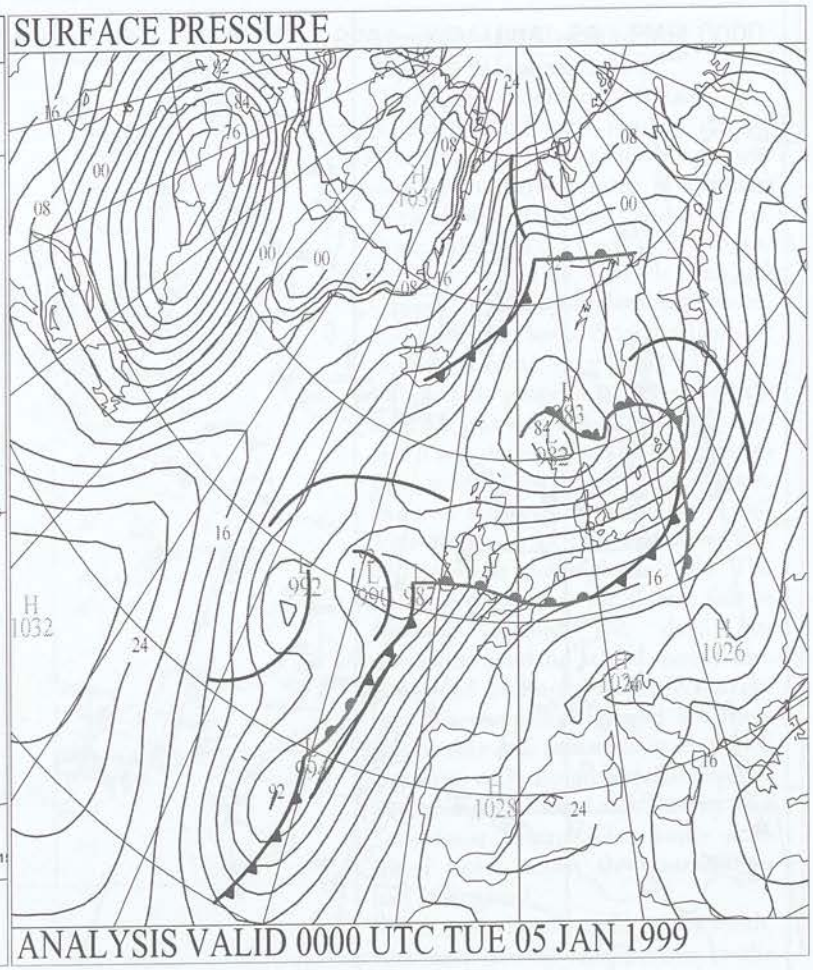

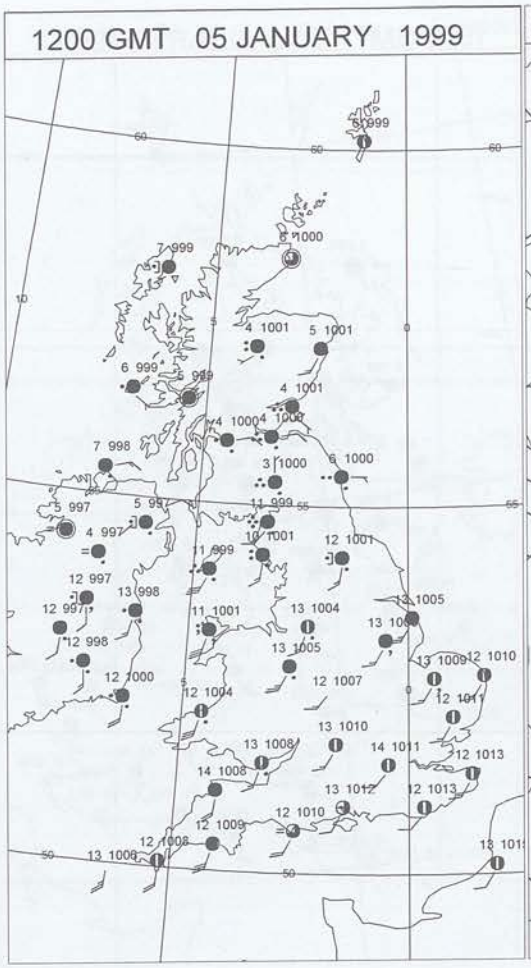

Crown Copyright 1999, All Rights Reserved

SURFACE REPORTS

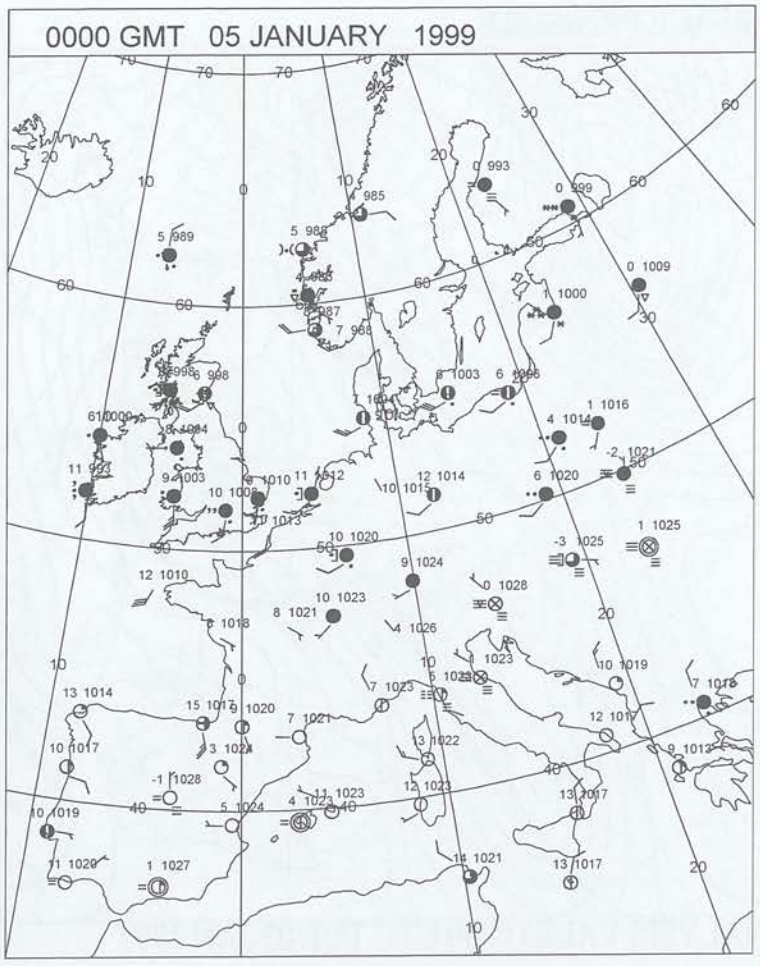

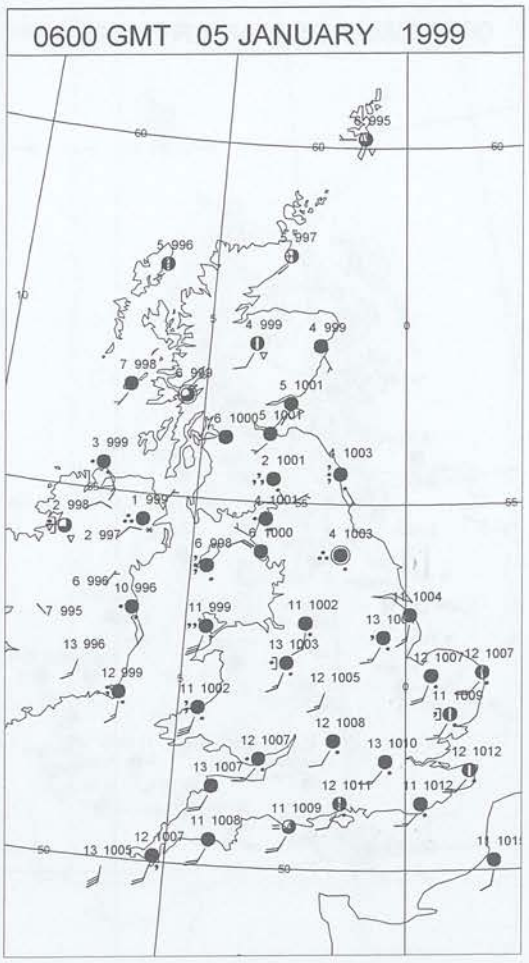

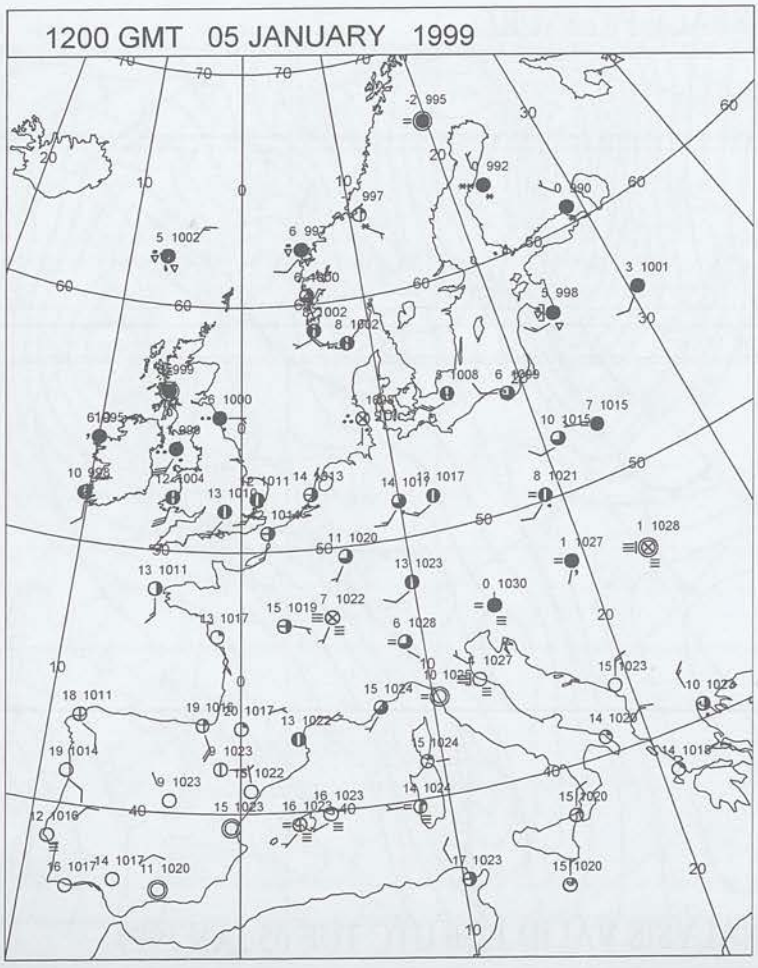

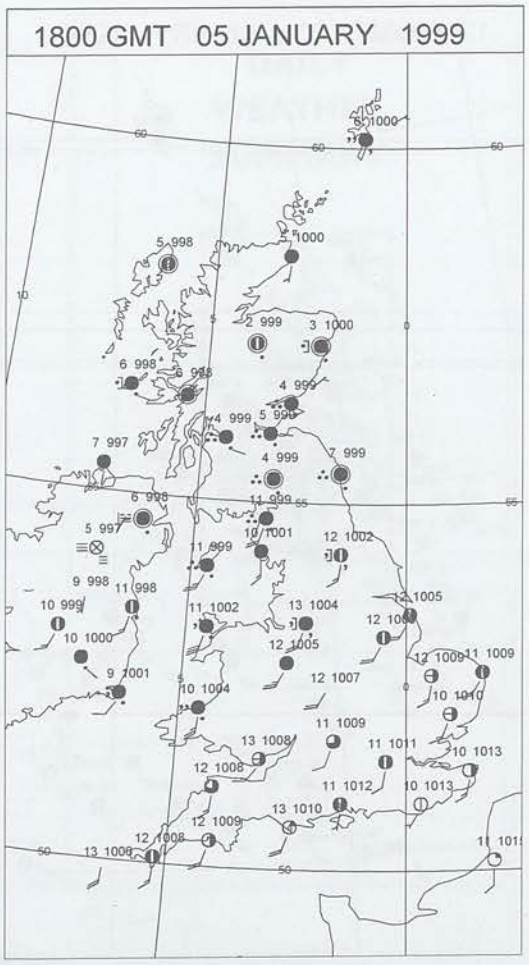

Crown Copyright 1999, All Rights Reserved

SIGNIFICANT WEATHER

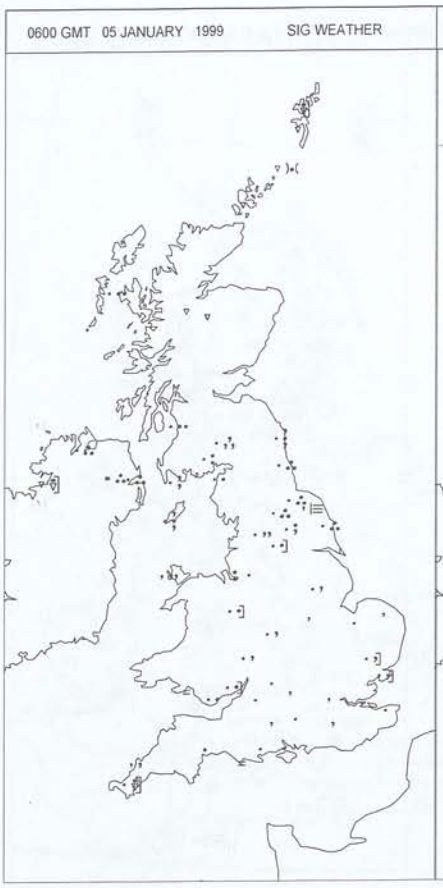

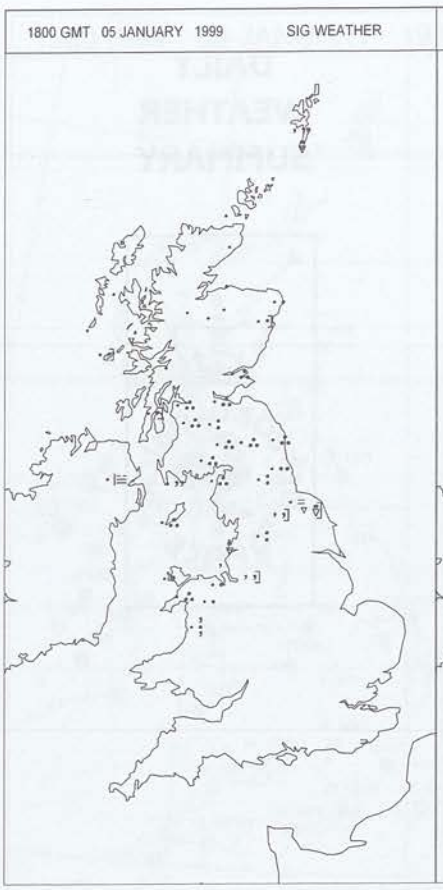

Summary of UK weather for Tuesday 5 January 1999

Overnight, southern Britain was extremely mild with rain or drizzle. The mild air drifted north and was into the southern counties of northern England by daybreak; ahead of it, cloud thickened from the south, followed by rain, which reached Glasgow and Edinburgh around dawn. Snow fell over some central regions of the British Isles.

Northwards progress of the extremely mild air was very slow during the day, and it was deflected to the northeast to miss most of Northern Ireland; here, and over southern Scotland, it was dull with outbreaks of rain and some fog, and snow at the highest levels. The rain edged north up the eastern side of Scotland during the day, but northwest Scotland stayed mostly dry. Nearly all of England and Wales got into the exceptionally mild air; there was further rain or drizzle in the north and west, with copious rainfall over the northern Pennines, Lake District and Snowdonia. Meanwhile, sunny skies edged north across the southeastern half of England.

It was exceptionally mild in the south, with near normal temperatures in the north.

EXTREMES

Highest Maximum:
14.9 Cardiff W C, South Glamorgan
Lowest Maximum:
3.9 Braemar, Aberdeenshire
Lowest Minimum:
0.0 Carmoney, Londonderry
Lowest Grass Minimum:
-1.6 Dishforth Airfield , North Yorkshire
Most Rain:
91.6 Spadeadam , Cumbria
Most Sun:
7.3 Guernsey Airport, Guernsey
7.3 Jersey Airport, Jersey

Crown Copyright 1999, All Rights Reserved

Tuesday 5 January 1999

DAILY CLIMATE DATA

05 JANUARY 1999 MIN TEMPERATURE IN CELSIUS

05 JANUARY 1999 MAX TEMPERATURE IN CELSIUS

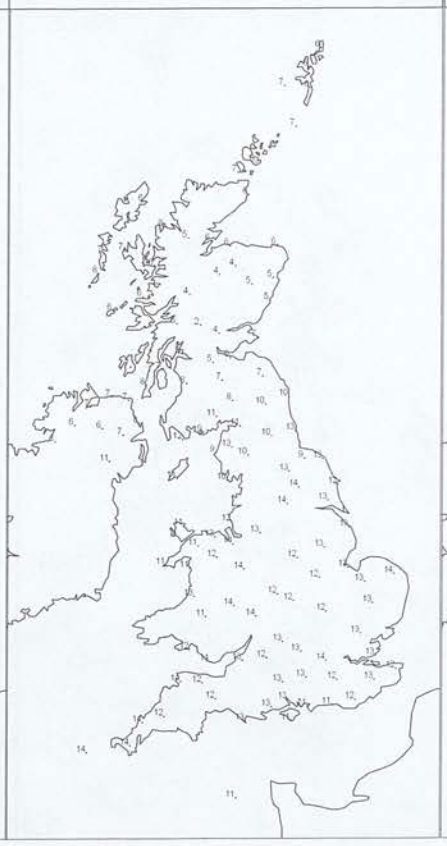

05 JANUARY 1999 SUNSHINE HOURS

05 JANUARY 1999 RAINFALL NIGHT-TIME MM

X = TRACE

05 JANUARY 1999 RAINFALL DAY-TIME MM

X = TRACE

DAILY WEATHER SUMMARY

Crown Copyright 1999, All Rights Reserved

DAILY WEATHER SUMMARY

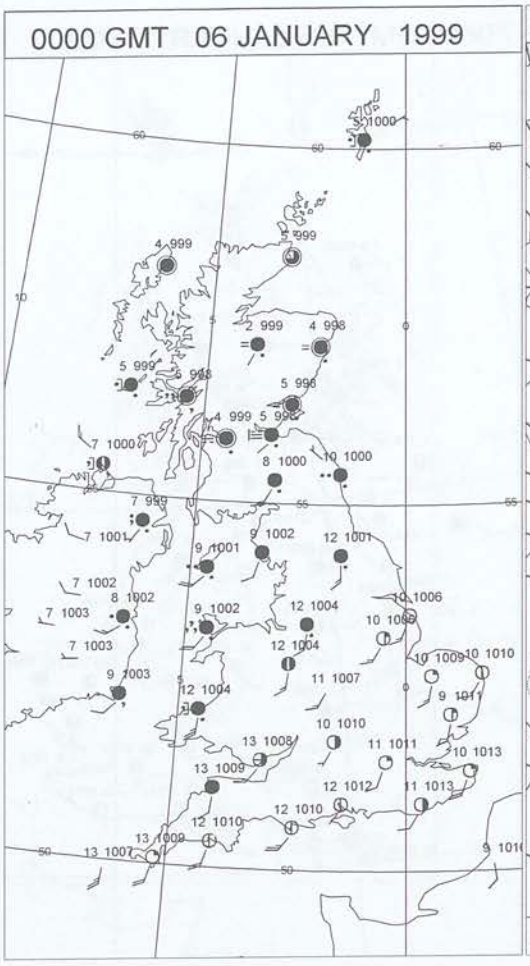



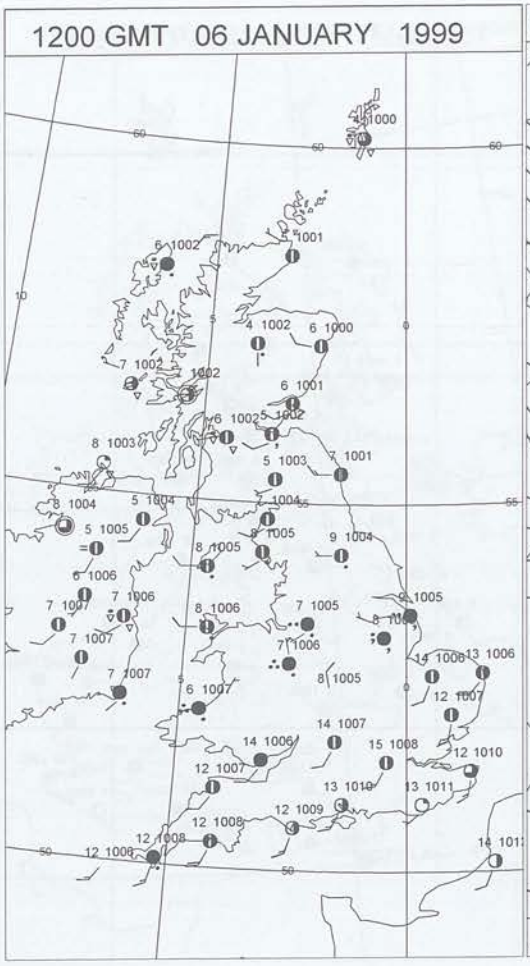

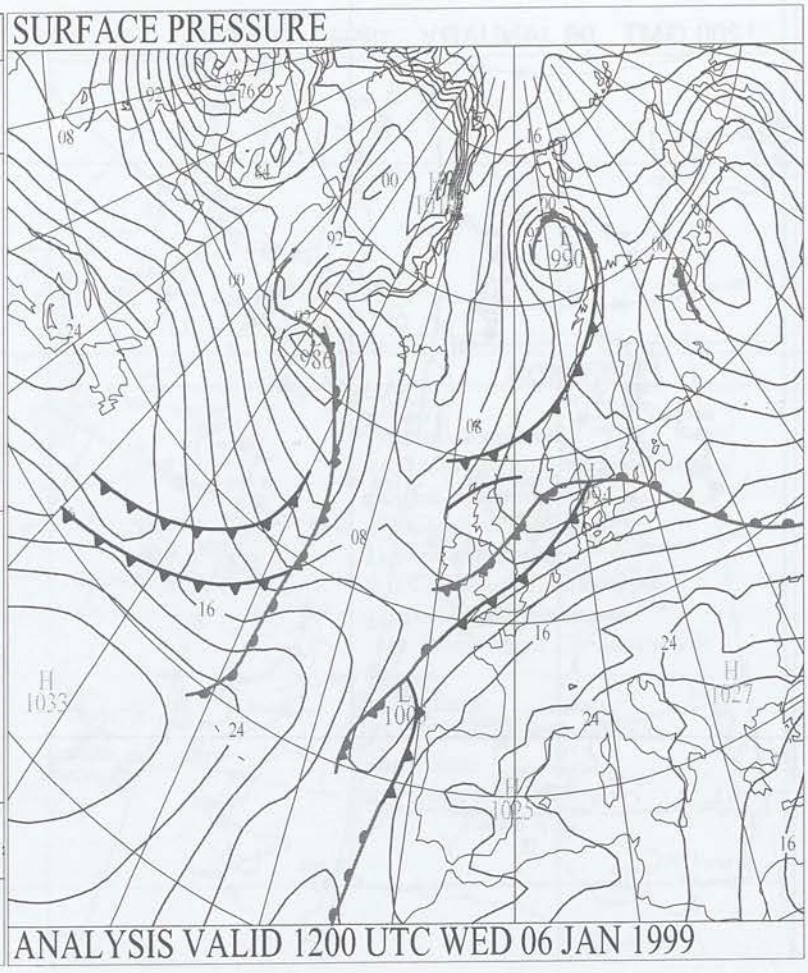

Crown Copyright 1999, All Rights Reserved

SURFACE REPORTS

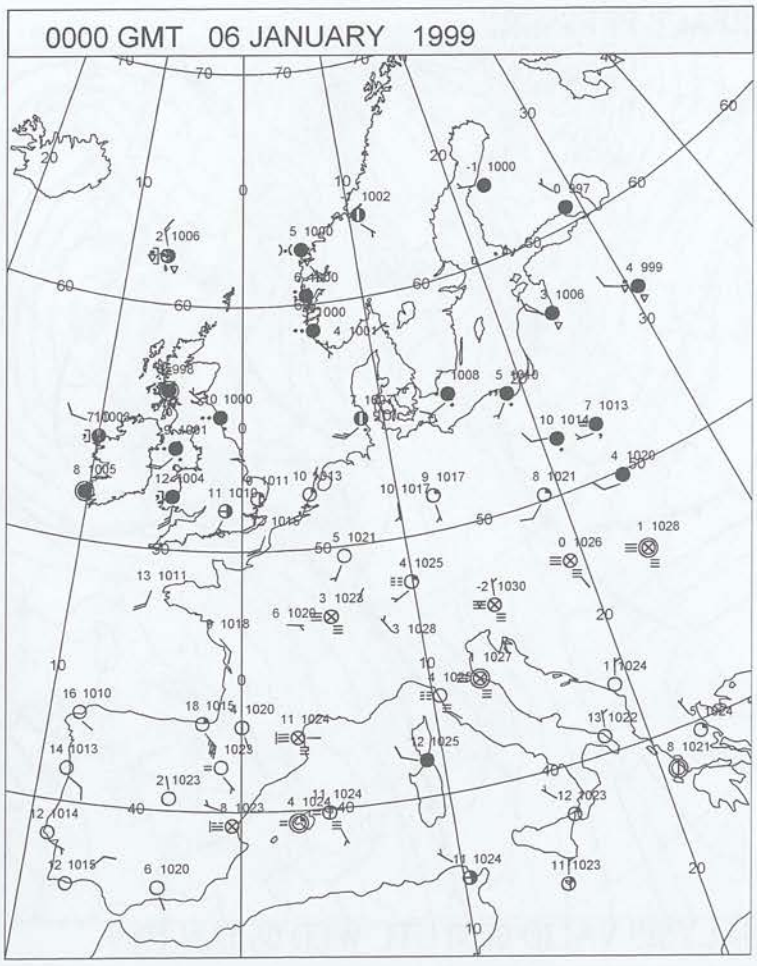

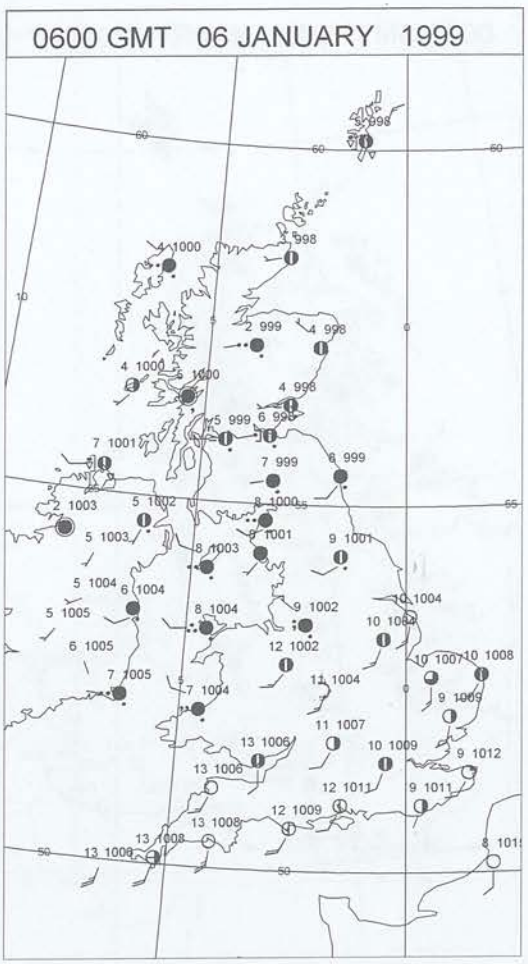

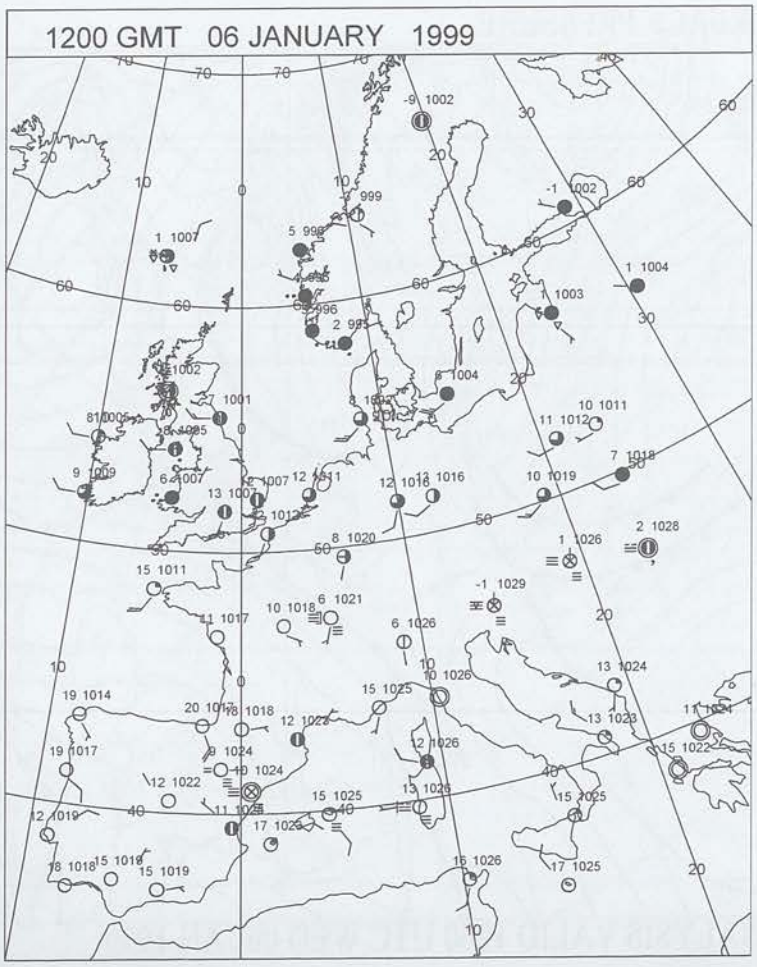

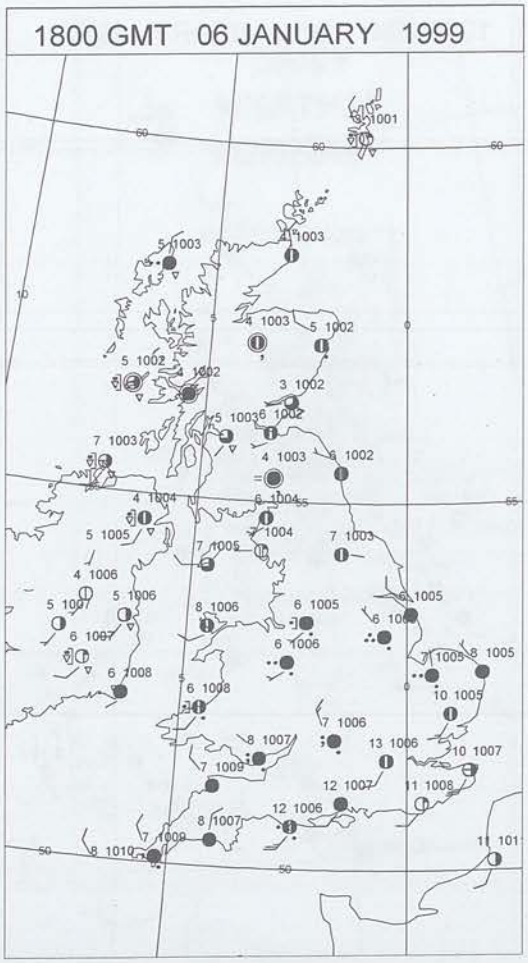

Crown Copyright 1999, All Rights Reserved

SIGNIFICANT WEATHER

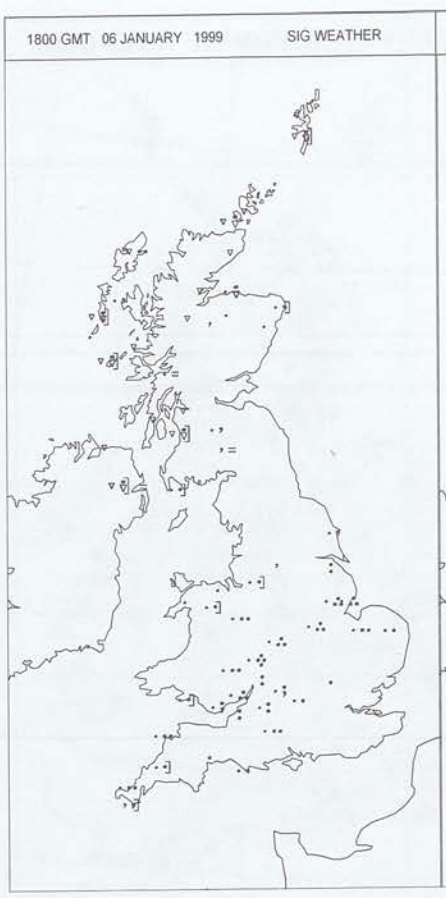

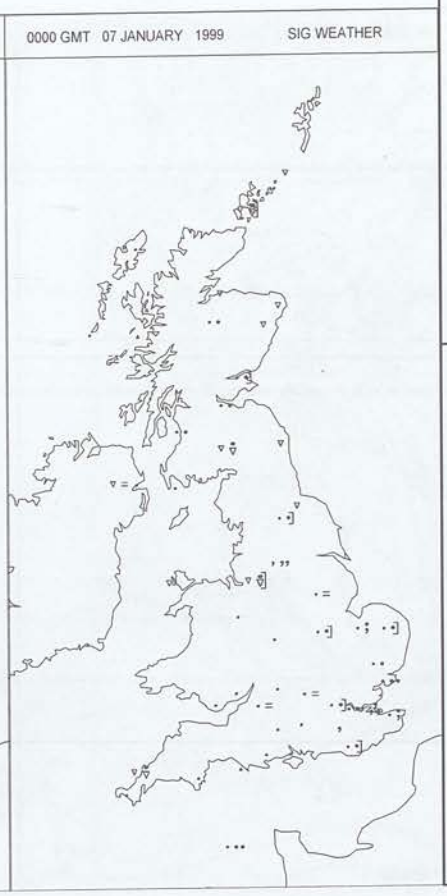

Summary of UK weather for Wednesday 6 January 1999

Central and southern England and much of Wales had a dry night with long clear spells, whilst thicker cloud and outbreaks of locally heavy rain predominated elsewhere across the British Isles.

Although cloud increased across southern England during the morning, there was a fair amount of sunshine around. A band of rain affected the central swathe of the British Isles, whilst to the north, across Northern Ireland and Scotland, it was more showery, with some brighter weather.

The afternoon saw a good deal of sunshine in southern England, but rain edged slowly south from Northern England to affect central and eastern areas. A mixture of bright or sunny spells and coastal showers became evident further north.

Rain spread into southern England through the evening. Elsewhere it became largely dry.

The temperatures were near average in the north, but it remained very mild to exceptionally mild elsewhere. Some parts had their warmest January day on record.

EXTREMES

Highest Maximum:
16.3 Gravesend, Broadness ,Kent
Lowest Maximum:
4.3 Glenlivet, Banffshire
Lowest Minimum:
0.0 Carmoney, Londonderry
Lowest Grass Minimum:
-1.4 Tiree, Argyll ,(In Strathclyde Region)
Most Rain:
21.2 Coleshill, Warwickshire
Most Sun:
6.8 Jersey Airport, Jersey

Crown Copyright 1999, All Rights Reserved

Wednesday 6 January 1999

DAILY CLIMATE DATA

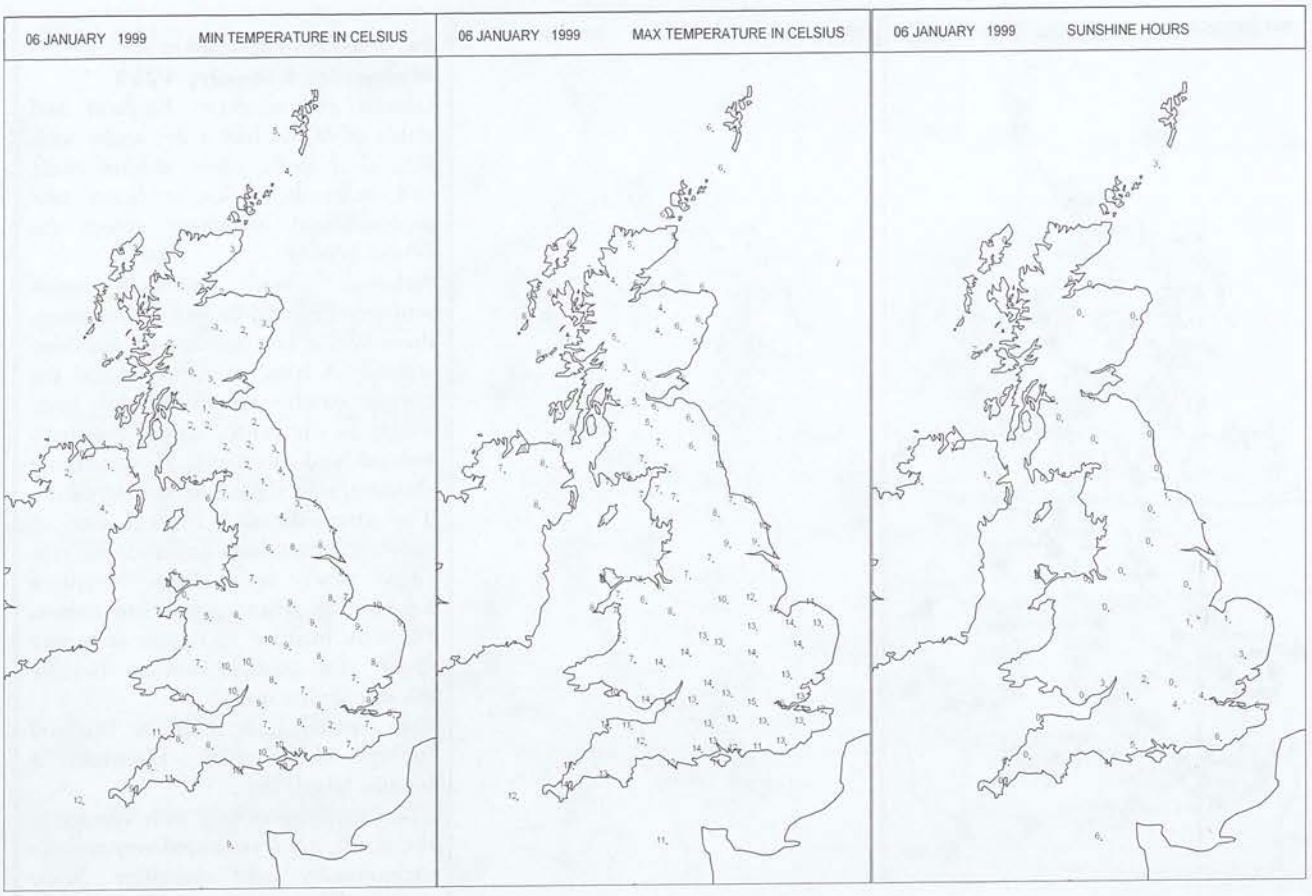

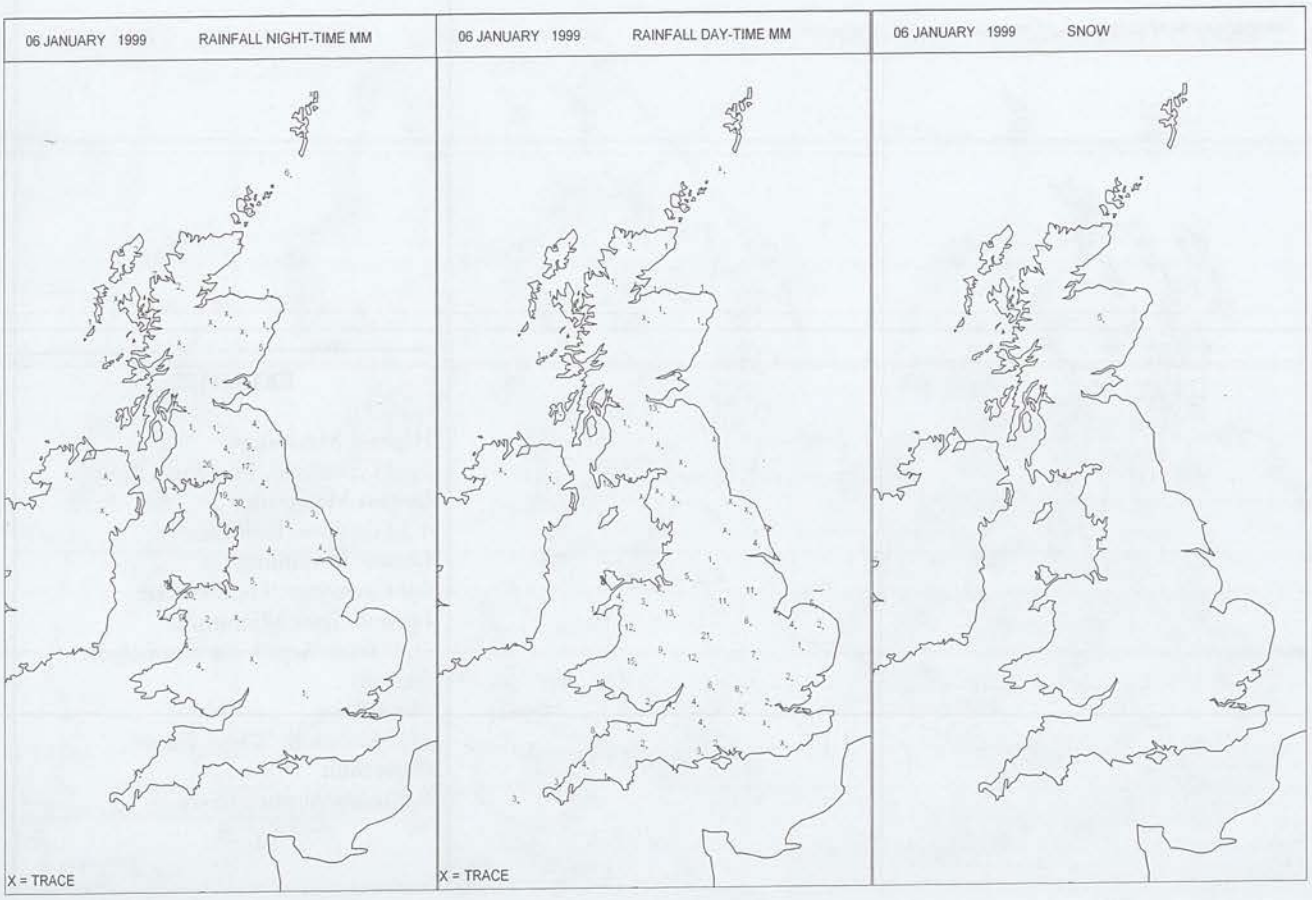

Crown Copyright 1999, All Rights Reserved

DAILY WEATHER SUMMARY

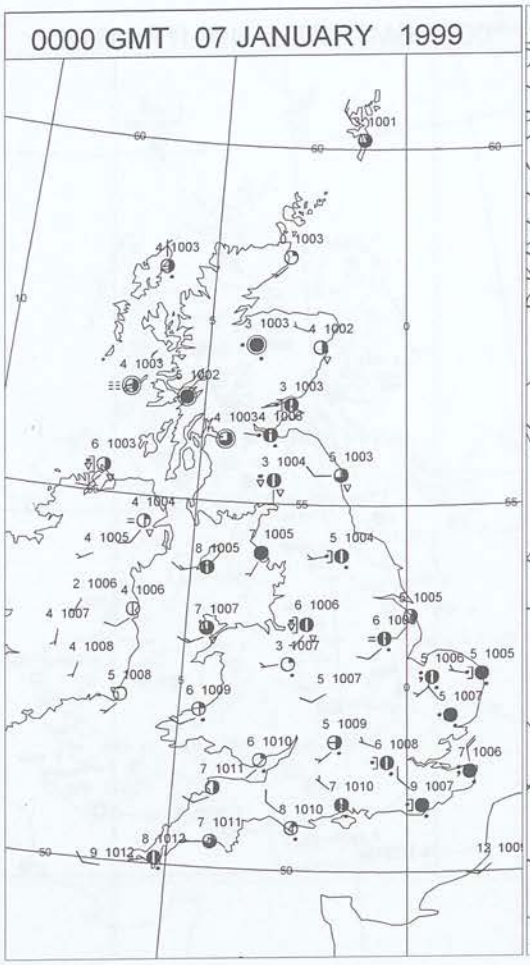

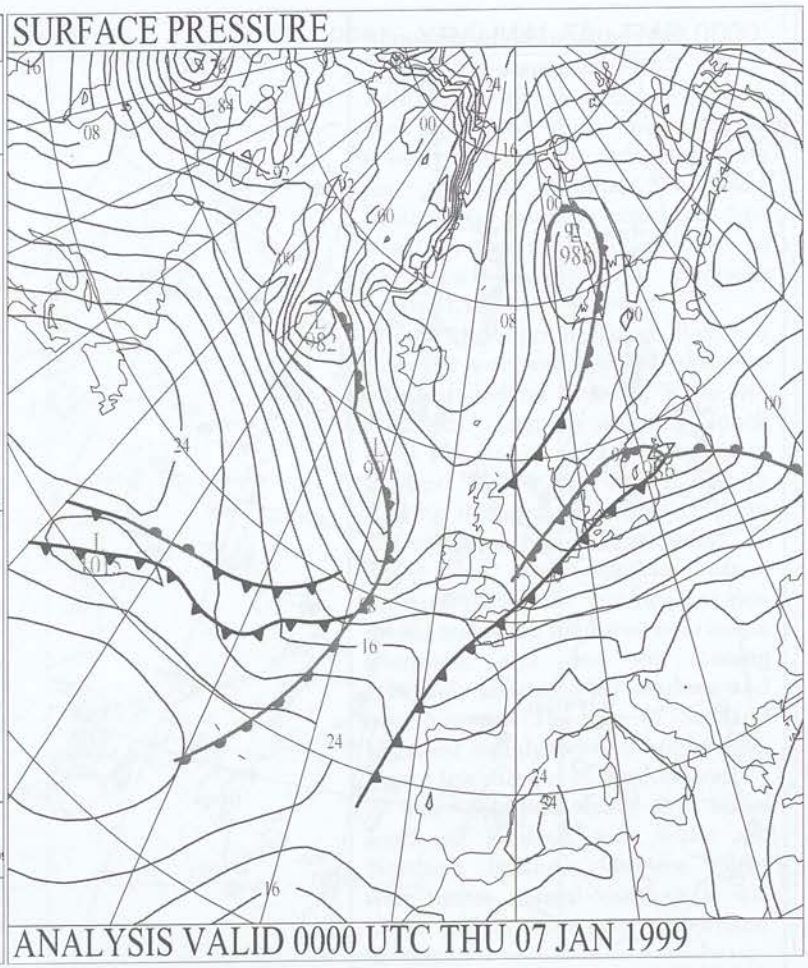

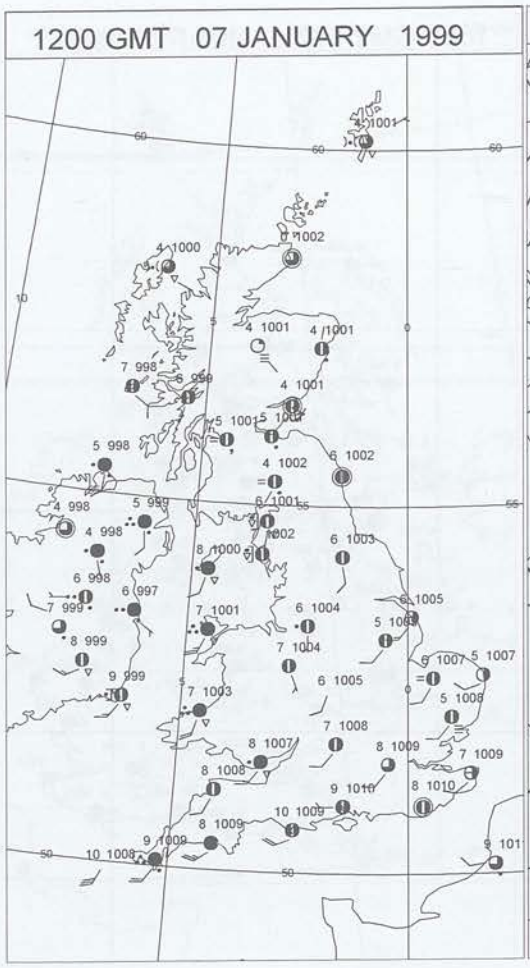

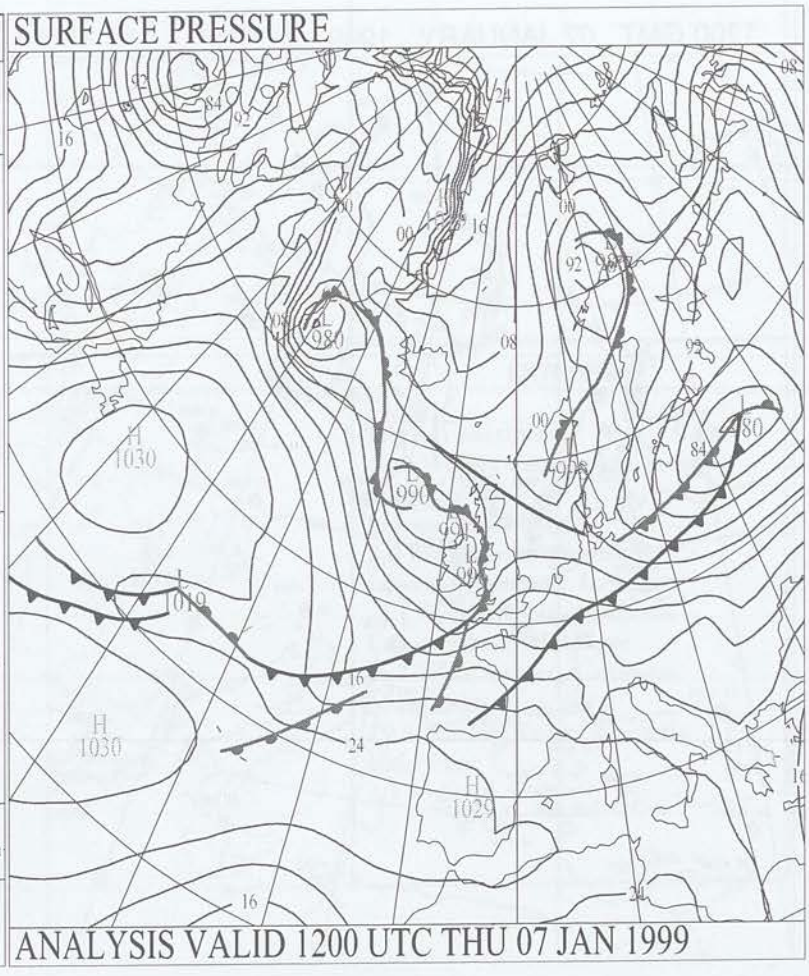

Crown Copyright 1999, All Rights Reserved

SURFACE REPORTS

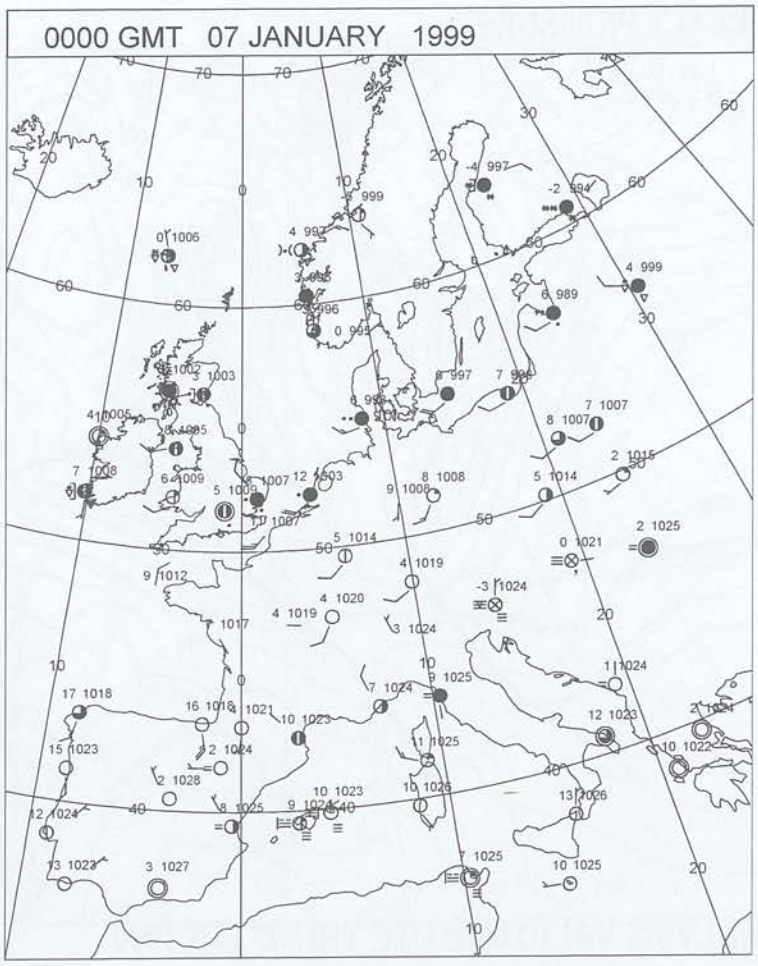

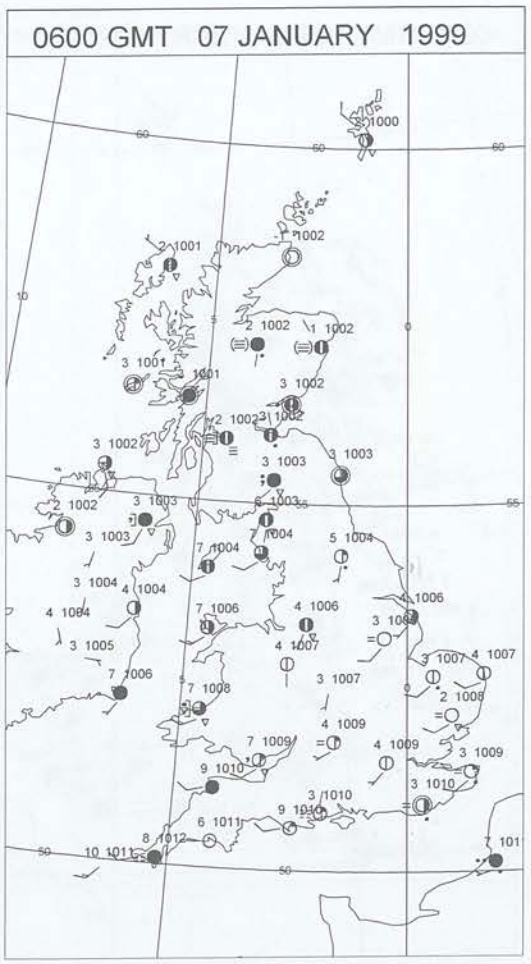

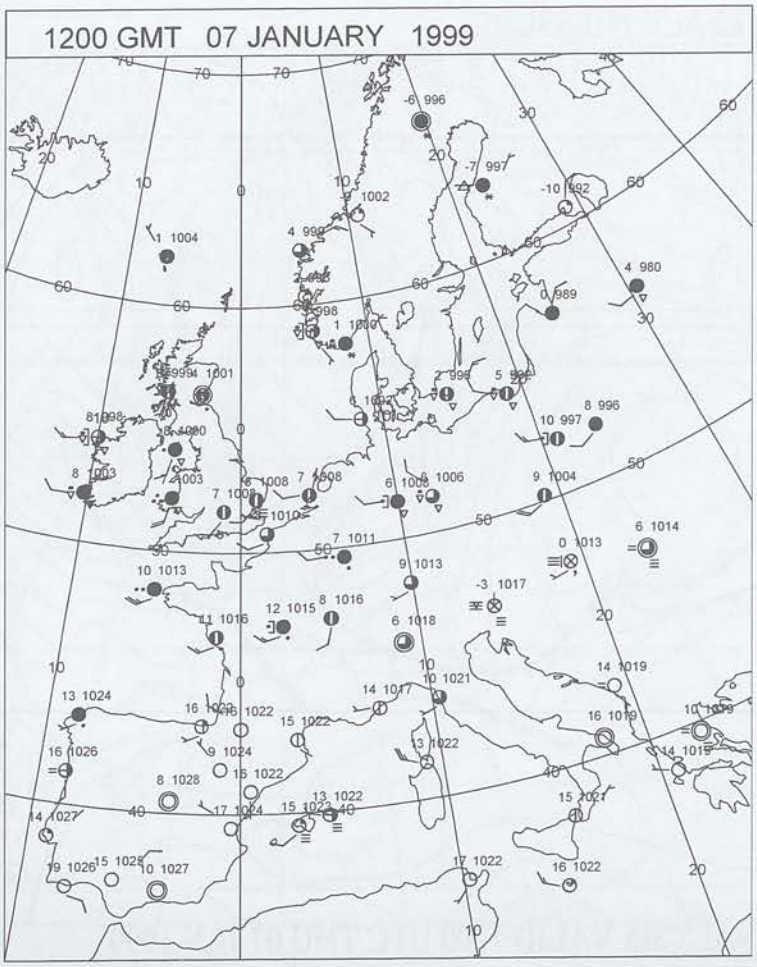

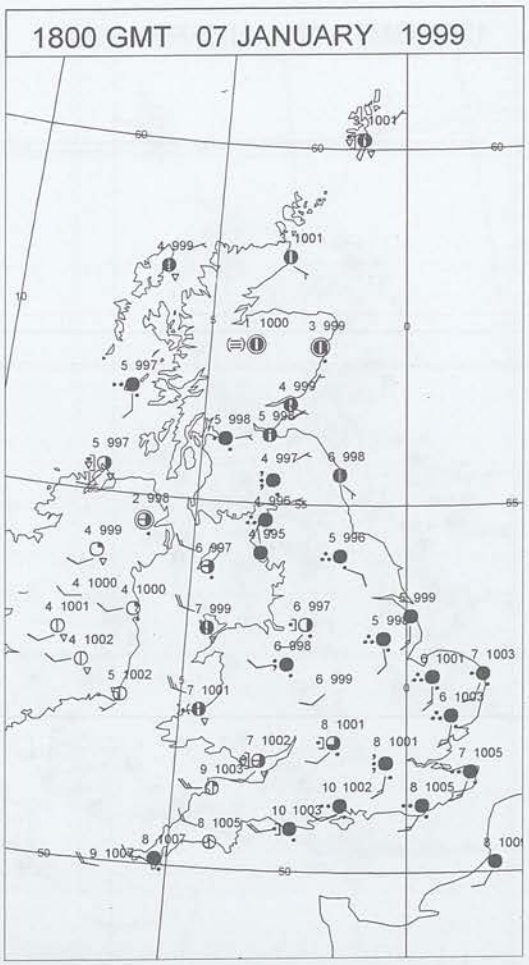

Crown Copyright 1999, All Rights Reserved

SIGNIFICANT WEATHER

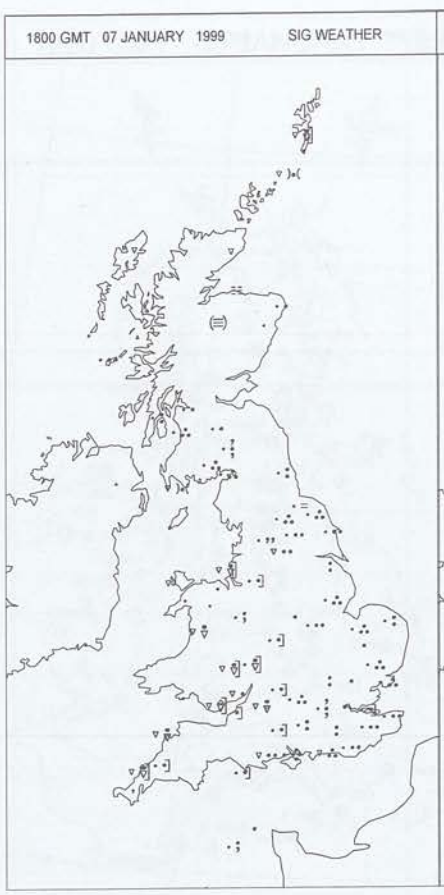

Summary of UK weather for Thursday 7 January 1999

Rain cleared the southeast early on in the night and then much of the country had clear intervals. However a few showers continued to affect western and northern coasts and low cloud brought some drizzle to northwest England and southwest Scotland.

During the morning cloud thickened from the west and rain followed into Northern Ireland and then Wales and southwest England towards lunch time. The rain spread across the rest of England during the afternoon with clearing skies and a few showers from the northwest through the evening.

There was some sunshine across Scotland during the morning but rain spread across the southwest later in the afternoon, and into the evening eventually affected other southern and eastern areas. The rest of Scotland remained mainly dry and bright apart from a few showers in the northwest.

It was a rather mild day across southwest England, west Wales and Northern Ireland, elsewhere values were nearer normal although it was rather cold in some parts of northern Scotland.

EXTREMES

Highest Maximum:
12.2 Whitby Coastguard, North Yorkshire
Lowest Maximum:
2.0 Braemar, Aberdeenshire
Lowest Minimum:
-2.1 Wick Airport , Caithness
Lowest Grass Minimum:
-4.7 Wick Airport , Caithness
Most Rain:
19.8 Warcop Range , Cumbria
Most Sun:
4.1 Kirkwall, Orkney

Crown Copyright 1999, All Rights Reserved

Thursday 7 January 1999

DAILY CLIMATE DATA

07 JANUARY 1999 MIN TEMPERATURE IN CELSIUS

07 JANUARY 1999 MAX TEMPERATURE IN CELSIUS

07 JANUARY 1999 SUNSHINE HOURS

07 JANUARY 1999 RAINFALL NIGHT-TIME MM

X = TRACE

07 JANUARY 1999 RAINFALL DAY-TIME MM

X = TRACE

07 JANUARY 1999 SNOW

Crown Copyright 1999, All Rights Reserved

DAILY WEATHER SUMMARY

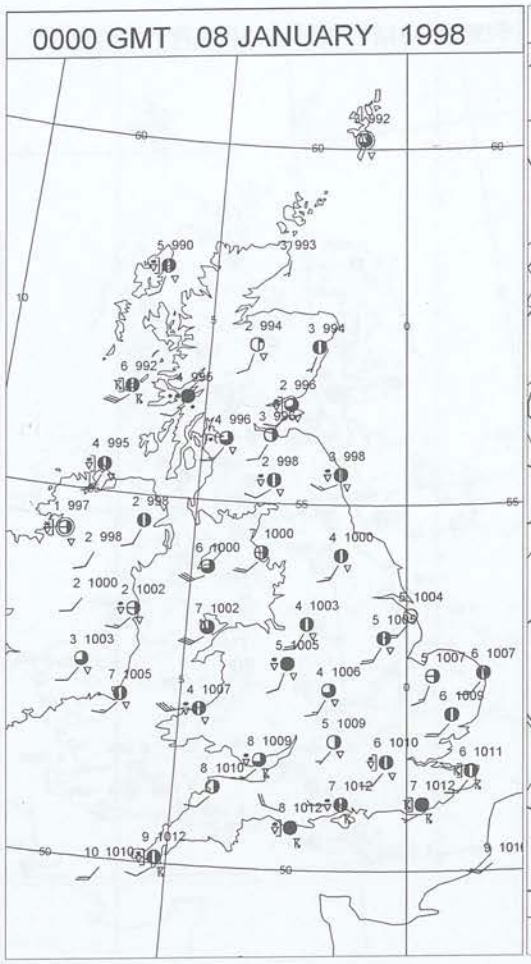

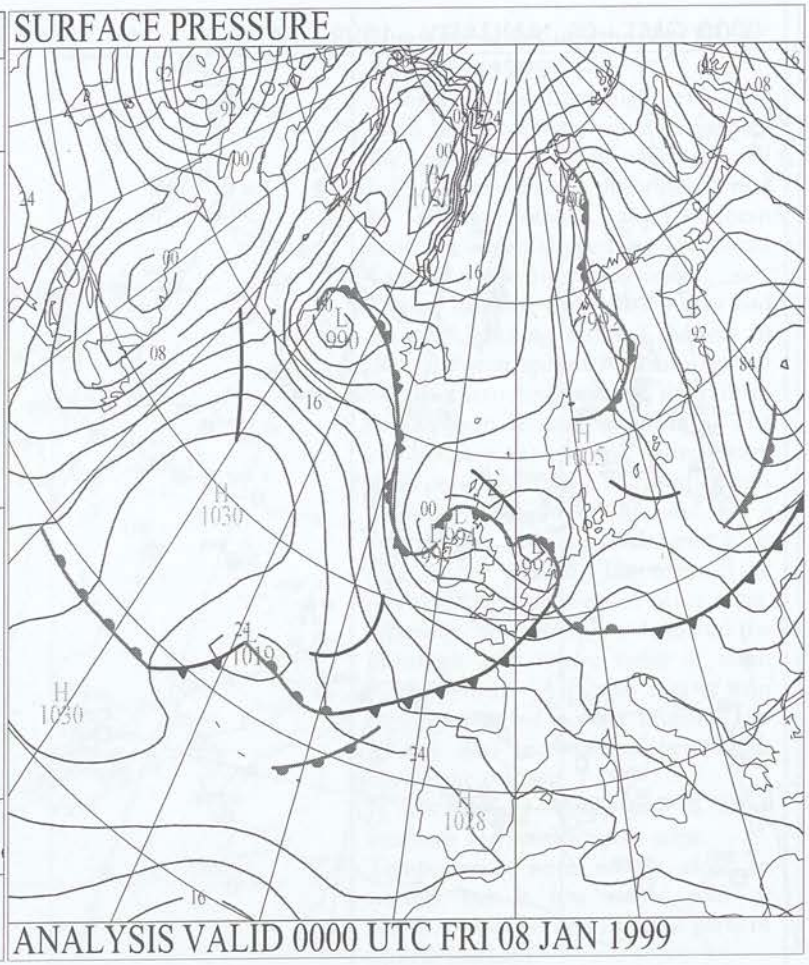

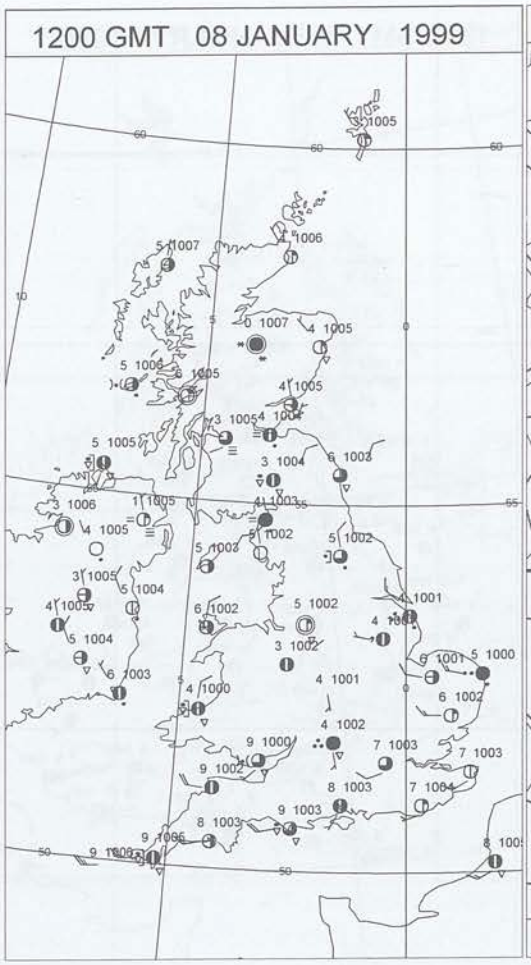

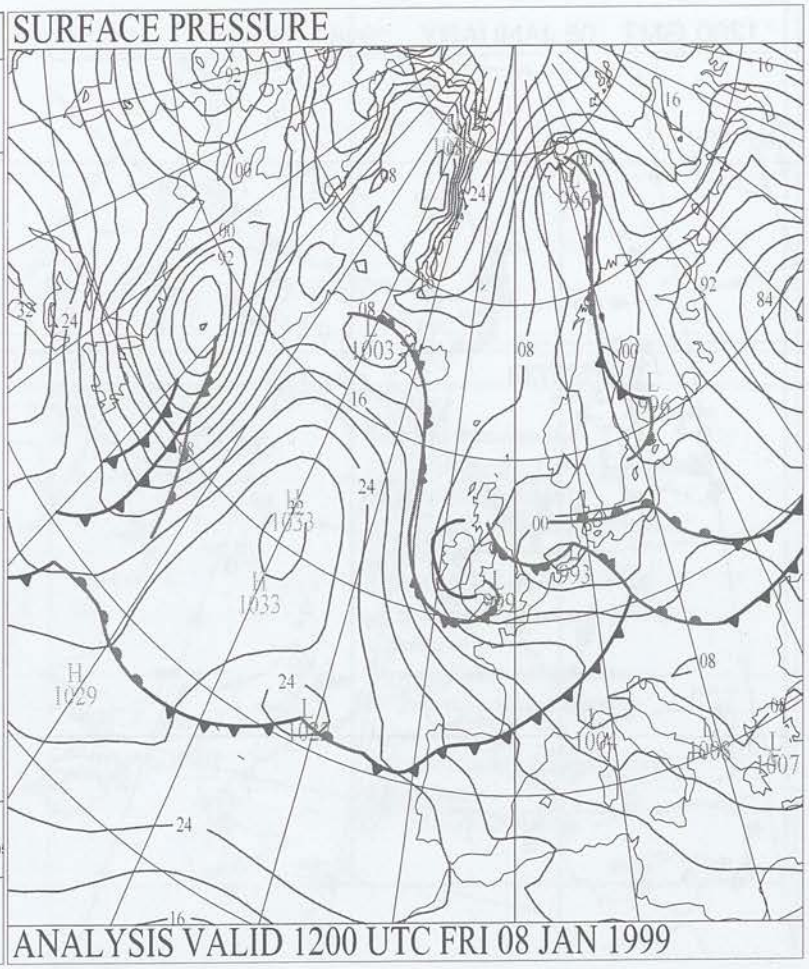

Crown Copyright 1999, All Rights Reserved

SURFACE REPORTS

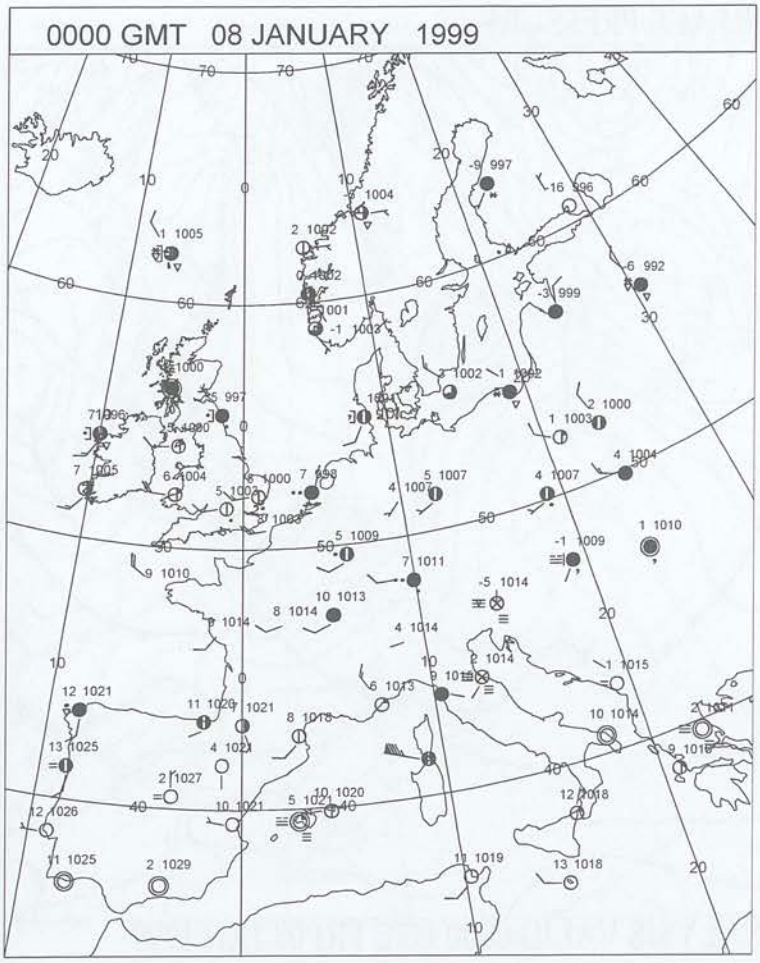

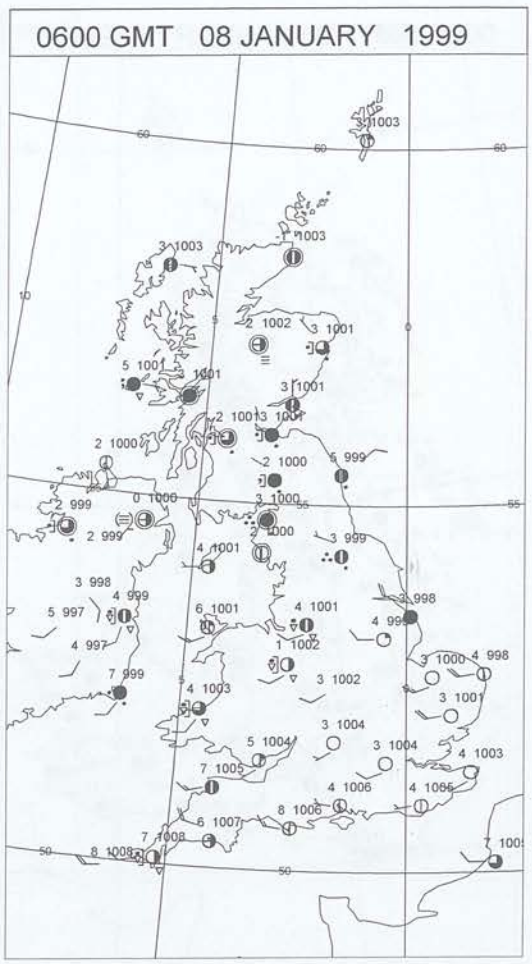

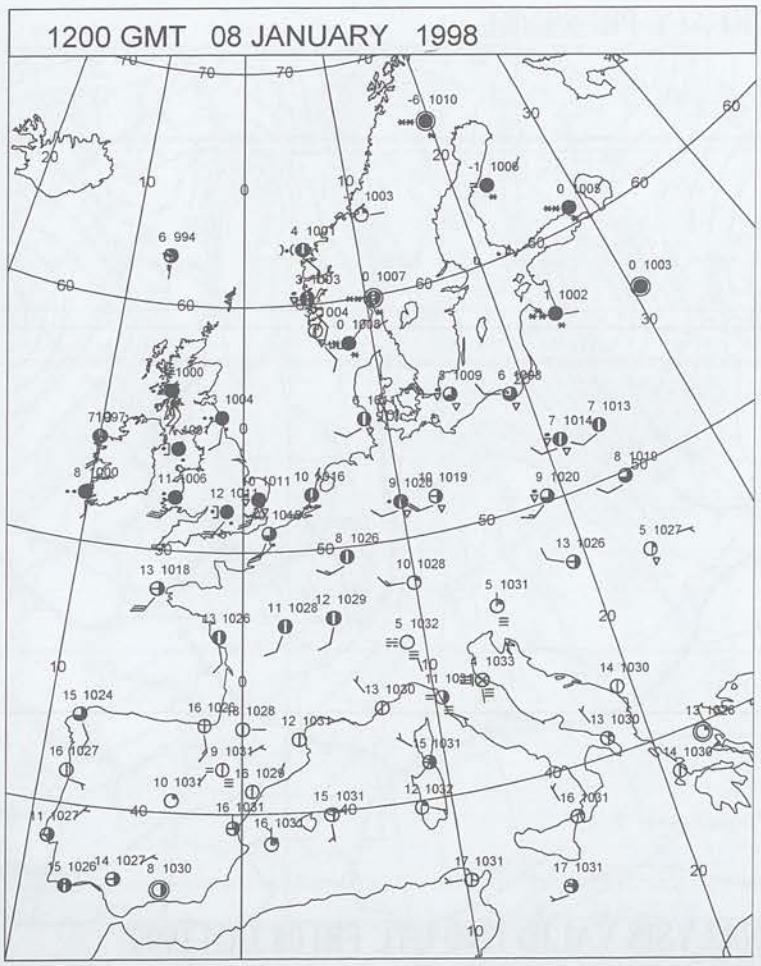

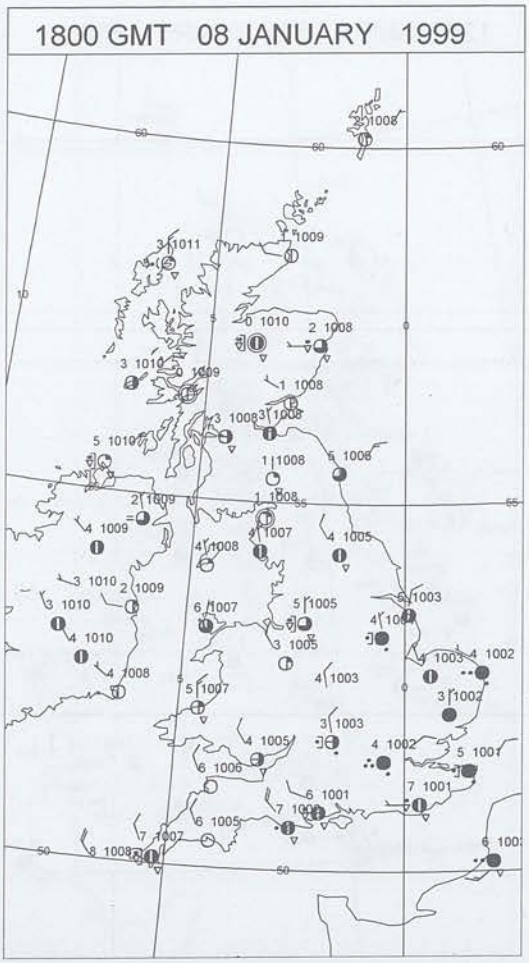

Crown Copyright 1999, All Rights Reserved

SIGNIFICANT WEATHER

Summary of UK weather for Friday 8 January 1999

Many areas had a dry night with clear spells but there were some showers in the southwest, some of which were of hail. There were also outbreaks of rain in eastern, central and southern Scotland which slipped into northeast England as the night progressed.

During the day, southeastern area had a sunny morning but the showers in the southwest spread east into central and southern England and the rain in northeastern areas slipped south. The combination gave some quite heavy and persistent rain in southeastern areas during the afternoon and, for a time, in the evening, with some sleet over higher ground. Throughout the day there were showers in other areas, especially in northern Scotland and the Northern Isles where some of them turned wintry. A further area of rain developed across eastern England late in the day and this slipped south during the evening.

It was quite a windy day in some southern and southwestern areas.

Temperatures were mostly close to normal but it was rather cold in Northern Ireland and in some parts of central Scotland.

EXTREMES

Highest Maximum:
10.6 Pendennis Point, Cornwall
Lowest Maximum:
-3.9 Cumbernauld (,Whitelees) Strathclyde
Lowest Minimum:
-4.8 Loch Glascarnoch , Ross & Cromarty
Lowest Grass Minimum:
-9.2 Portglenone , Antrim
Most Rain:
9.9 Aberhosan, Powys (North)
Most Sun:
5.7 Manston, Kent

Crown Copyright 1999, All Rights Reserved

Friday 8 January 1999

DAILY CLIMATE DATA

08 JANUARY 1999 MIN TEMPERATURE IN CELSIUS

08 JANUARY 1999 MAX TEMPERATURE IN CELSIUS

08 JANUARY 1999 SUNSHINE HOURS

08 JANUARY 1999 RAINFALL NIGHT-TIME MM

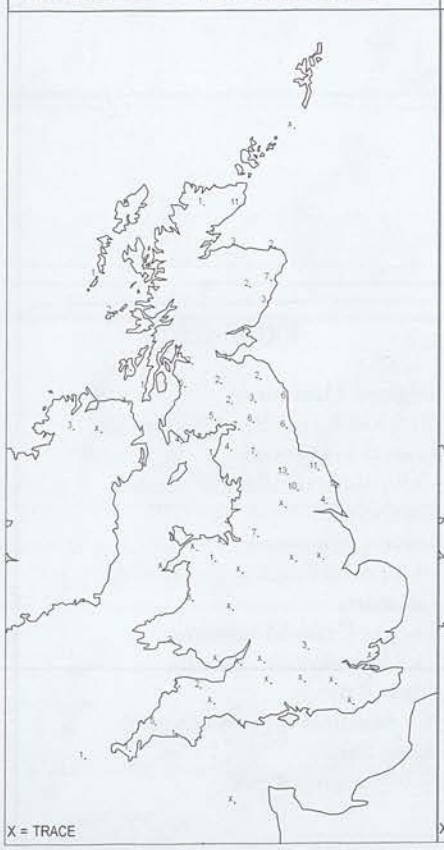

08 JANUARY 1999 RAINFALL DAY-TIME MM

08 JANUARY 1999 SNOW

Crown Copyright 1999, All Rights Reserved

DAILY WEATHER SUMMARY

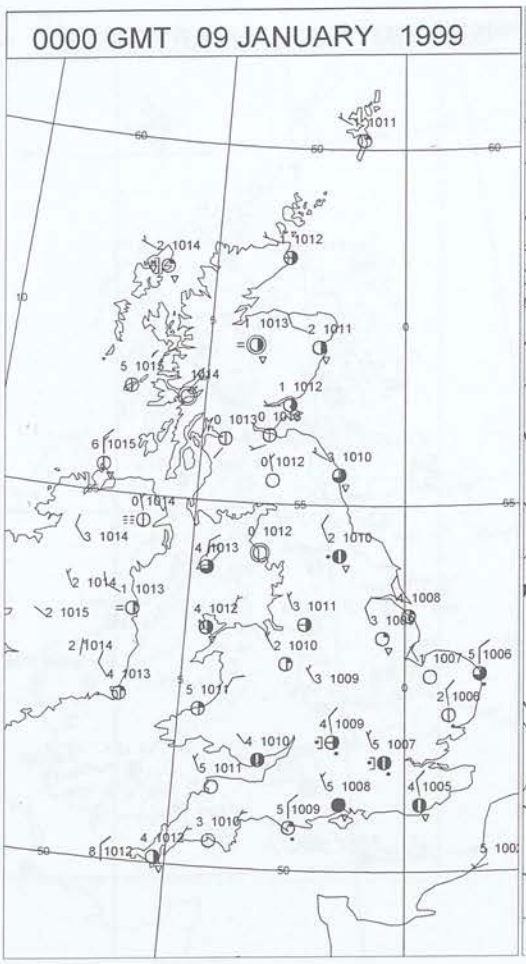

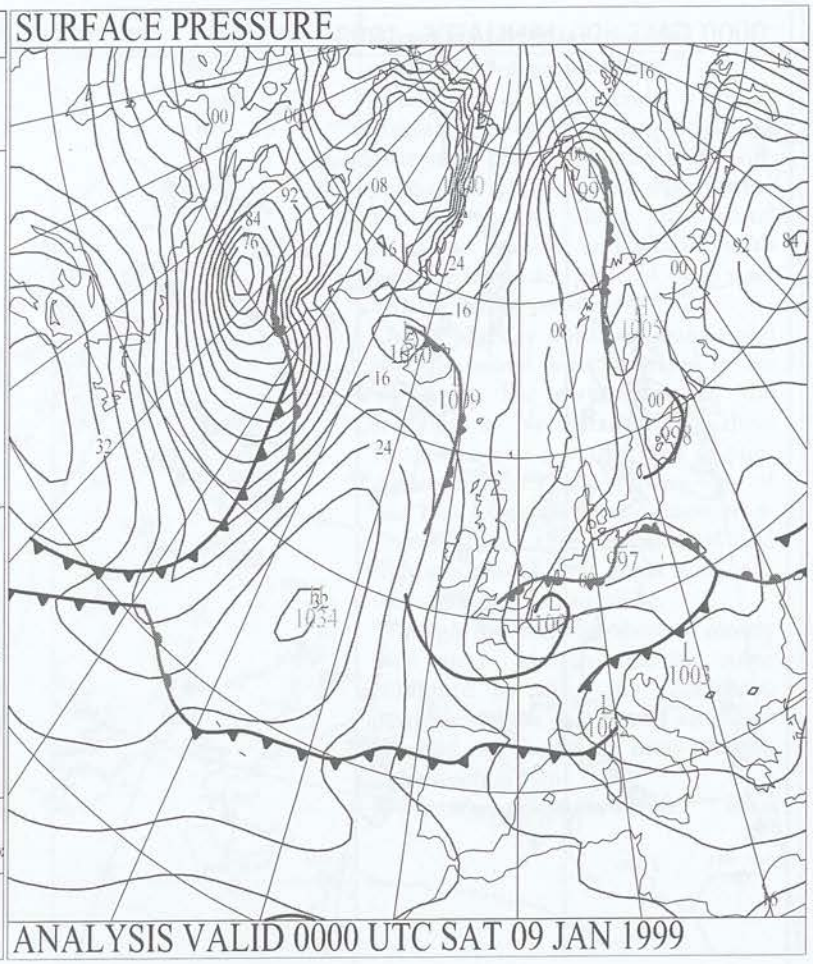

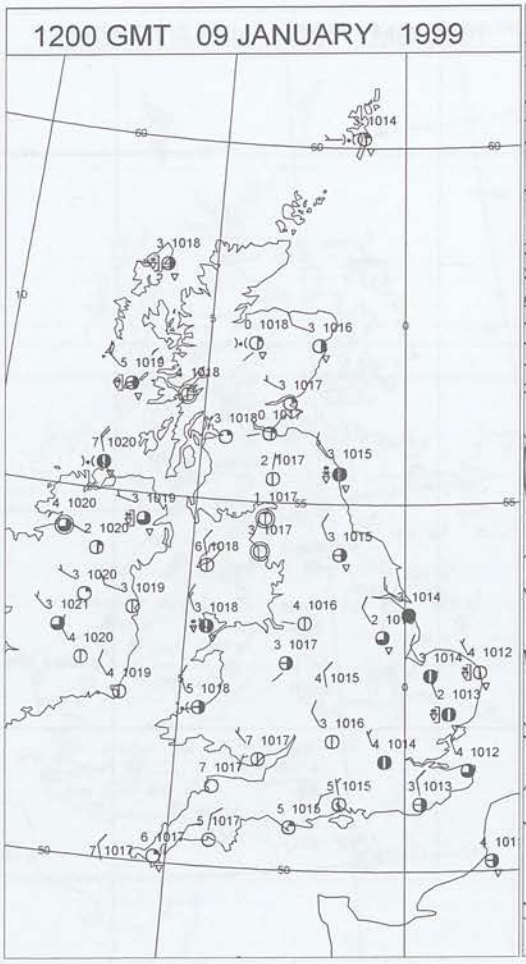

Crown Copyright 1999, All Rights Reserved

SURFACE REPORTS

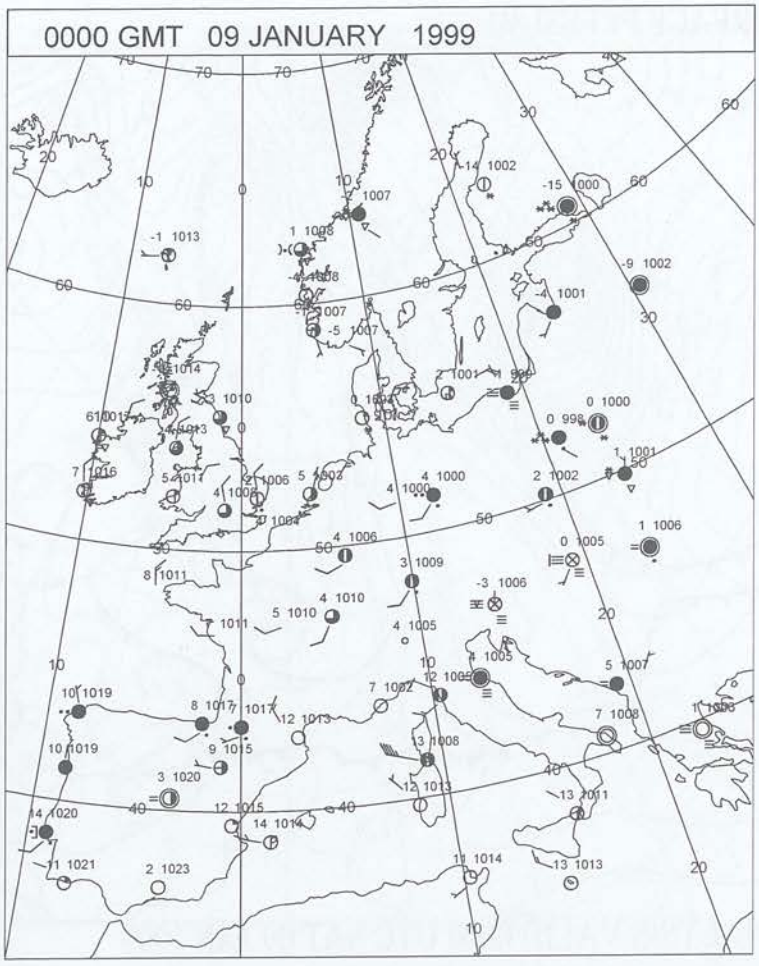

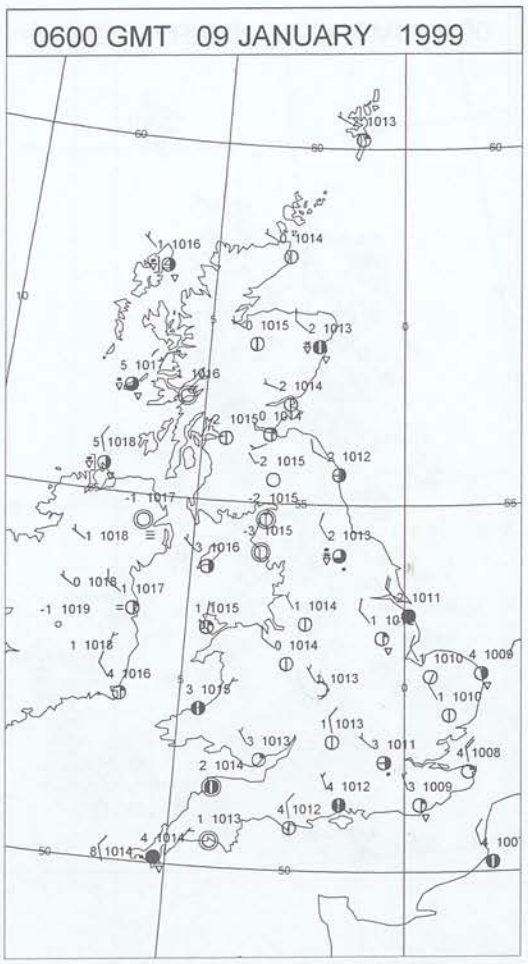

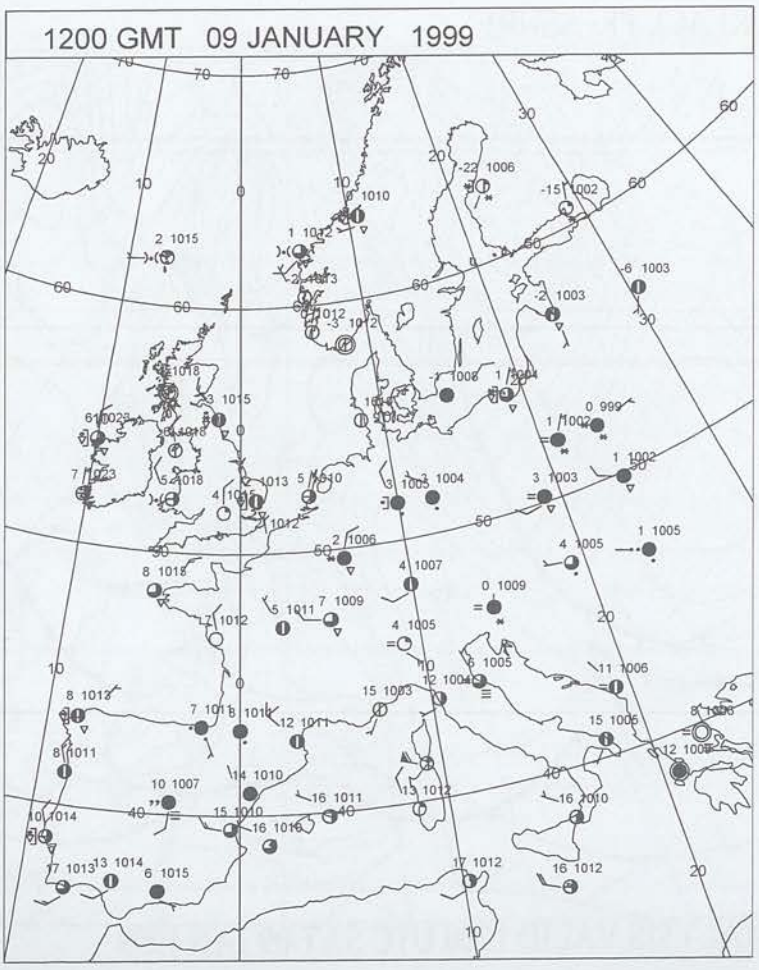

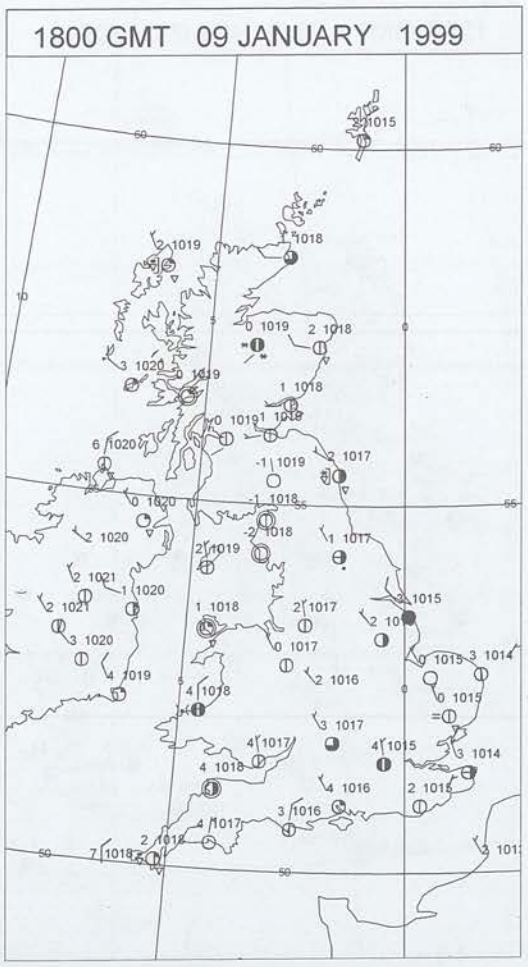

Crown Copyright 1999, All Rights Reserved

SIGNIFICANT WEATHER

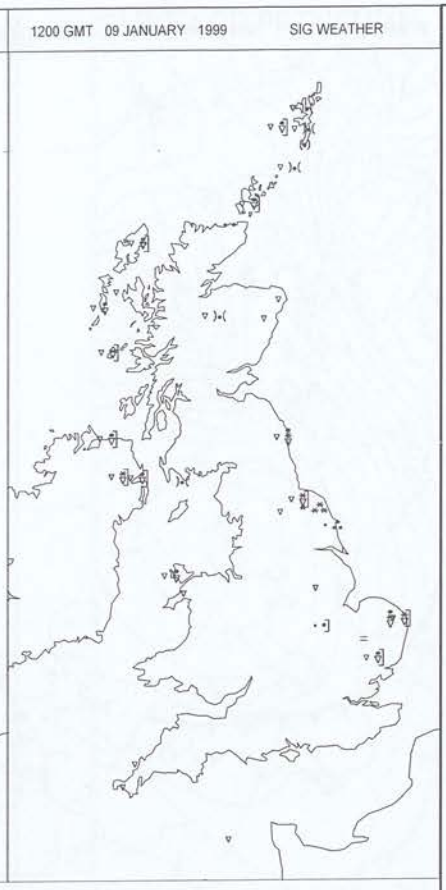

Summary of UK weather for Saturday 9 January 1999

Outbreaks of rain across southeast England cleared in the early hours and then most places had a dry night with long clear spells. There were further showers though along the coastal fringes of the UK and, in the north and the northeast, some of these were of hail, sleet or snow.

During the day northern, eastern and western coastal areas continue to see showers. For a time during the morning in Northern Ireland, these merged to give a longer spell of rain. Although most of the showers were of rain they fell as hail, sleet or snow from time to time. For most inland and southern coastal areas it was a dry day with good spells of sunshine.

Through the evening, showers mostly died out in western areas but some continued to affect the east coast, particularly East Anglia and southeast England and there were snow showers as far south as Kent.

It was rather cold everywhere.

EXTREMES

Highest Maximum:
8.8 Scilly: St Marys, Isles Of Scilly
Lowest Maximum:
0.4 Carterhouse, Roxburghshire
Lowest Minimum:
-6.2 Loch Glascarnoch, Ross & Cromarty
Lowest Grass Minimum:
-10.6 Strathallan Airfield, Perthshire (In Tayside Region)
Most Rain:
20.1 Boltshope Park, Durham
Most Sun:
7.7 Pendennis Point, Cornwall

Crown Copyright 1999, All Rights Reserved

Saturday 9 January 1999

DAILY CLIMATE DATA

09 JANUARY 1999 MIN TEMPERATURE IN CELSIUS

09 JANUARY 1999 MAX TEMPERATURE IN CELSIUS

09 JANUARY 1999 SUNSHINE HOURS

09 JANUARY 1999 RAINFALL NIGHT-TIME MM

X = TRACE

09 JANUARY 1999 RAINFALL DAY-TIME MM

X = TRACE

09 JANUARY 1999 SNOW

Crown Copyright 1999, All Rights Reserved

DAILY WEATHER SUMMARY

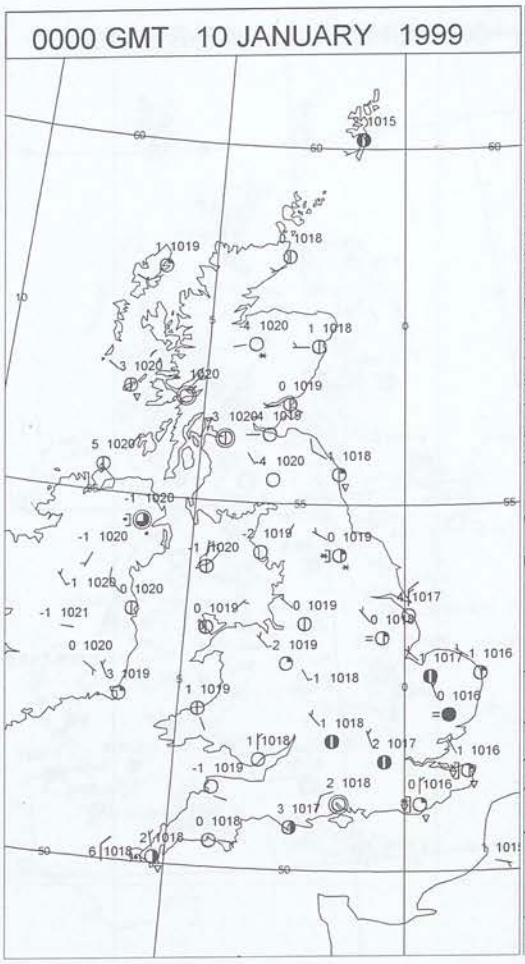



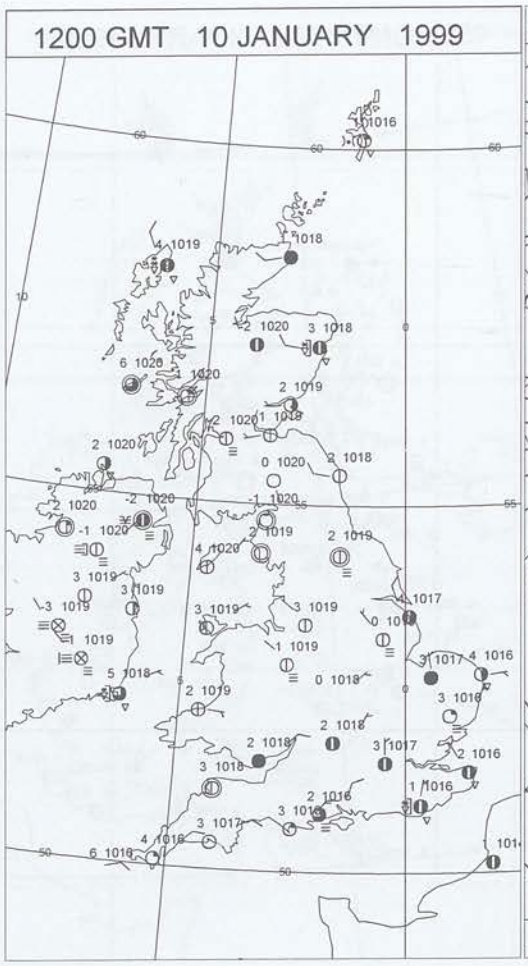



Crown Copyright 1999, All Rights Reserved

SURFACE REPORTS

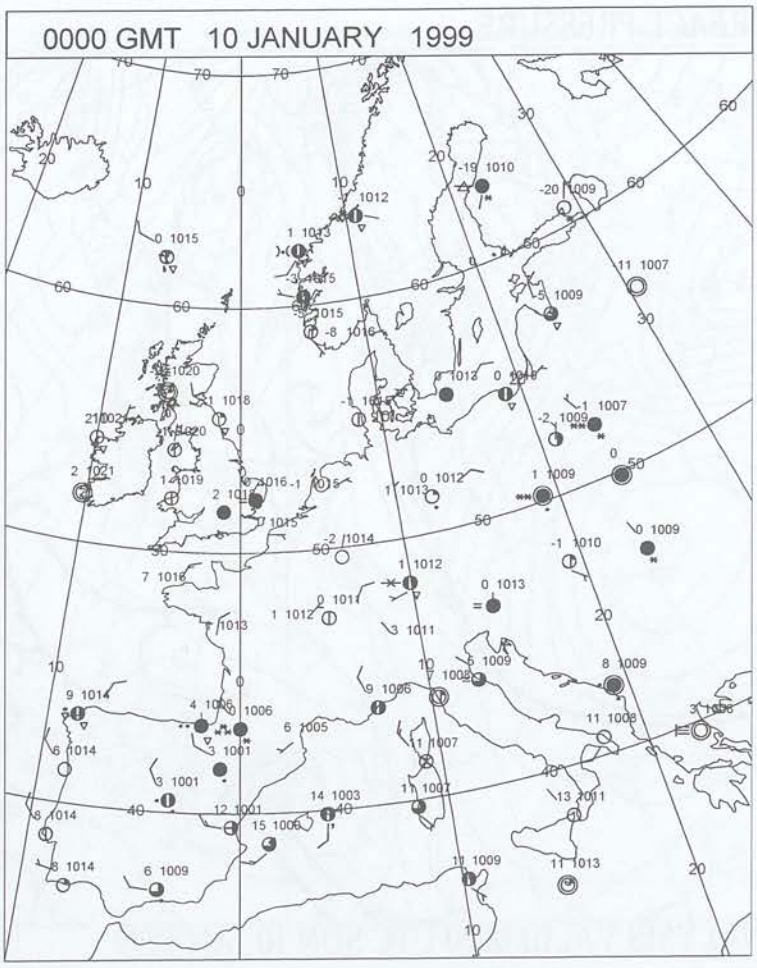

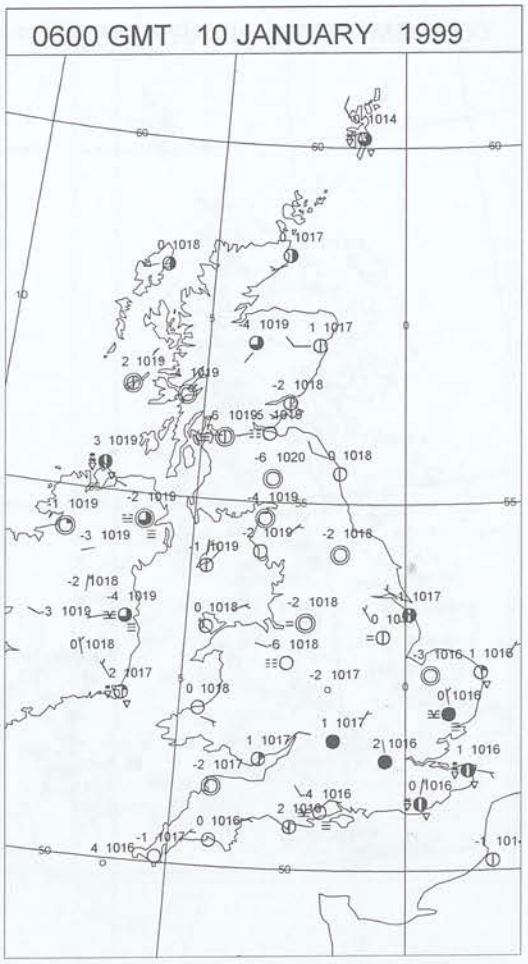

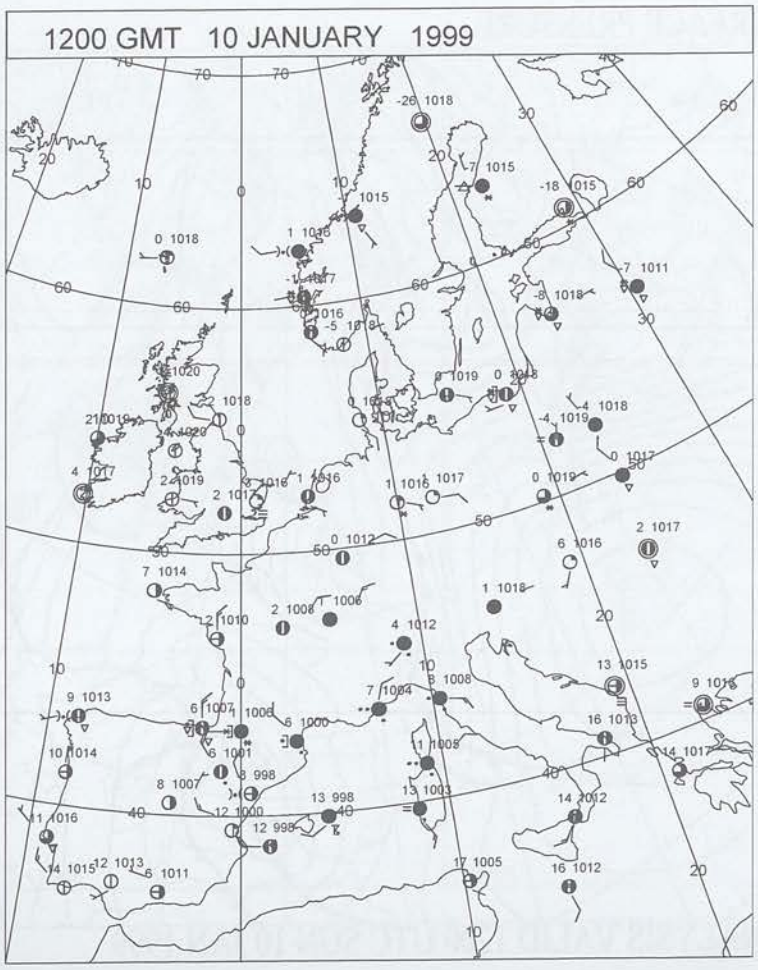

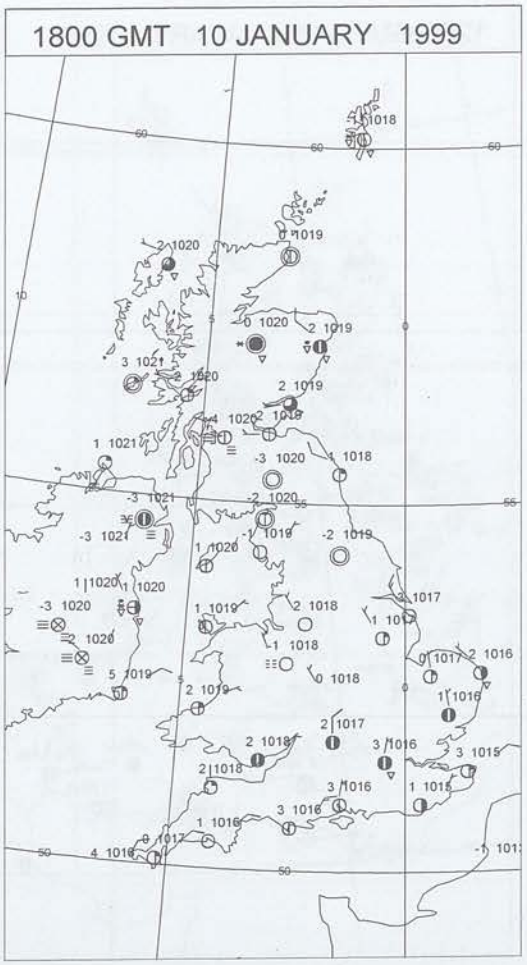

Crown Copyright 1999, All Rights Reserved

SIGNIFICANT WEATHER

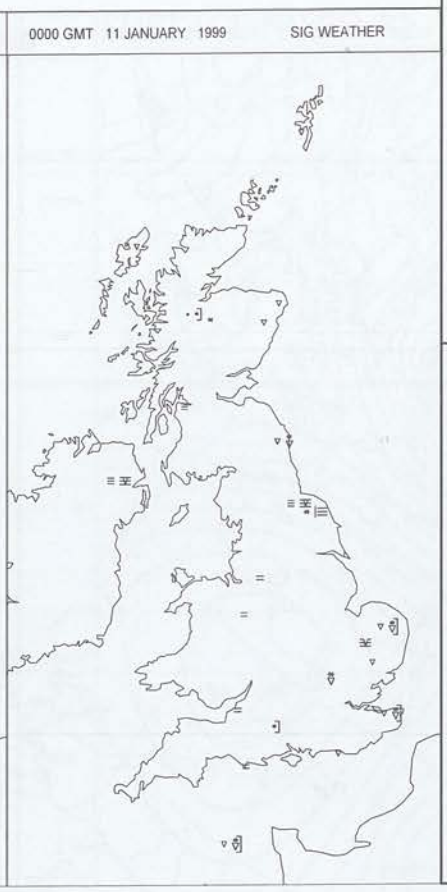

Summary of UK weather for Sunday 10 January 1999

The night was dry in most places with small amounts of cloud and this allowed mist and fog patches to form, some of them freezing, although they were not widespread. Wintry showers continued to affect Kent and, at times, the northern isles. There was a little light rain reported in the east Riding of Yorkshire.

The mainly dry theme continued into the morning, and much of the mist and fog cleared, although it remained rather foggy in some parts of Northern Ireland. Rain showers affected the northern isles, northern Scotland and east Yorkshire, and some wintry showers were seen in Kent. The rain showers continued across northern Scotland and the northern isles during the afternoon, although they were of a more wintry flavour over the high ground there. Elsewhere it was dry and reasonably sunny. During the evening, some locations on the North Sea coast reported showers, some of them wintry, but elsewhere it was dry with mainly clear skies. By midnight some parts of the home counties reported wintry showers.

It was rather cold almost everywhere, and in some of the foggier locations in Northern Ireland temperatures remained below zero all day.

EXTREMES

Highest Maximum:
8.4 Tiree, Argyll (In Strathclyde Region)
Lowest Maximum:
-1.8 Hillsborough Met. Office, Down
Lowest Minimum:
-8.3 Dalmally, Stronmilchan ,Argyll (In Strathclyde Region)
Lowest Grass Minimum:
-12.4 Drumalbin, Lanarkshire
Most Rain:
5.8 Manston, Kent
Most Sun :
7.7 St Mawgan, Cornwall

Crown Copyright 1999, All Rights Reserved

Sunday 10 January 1999

DAILY CLIMATE DATA

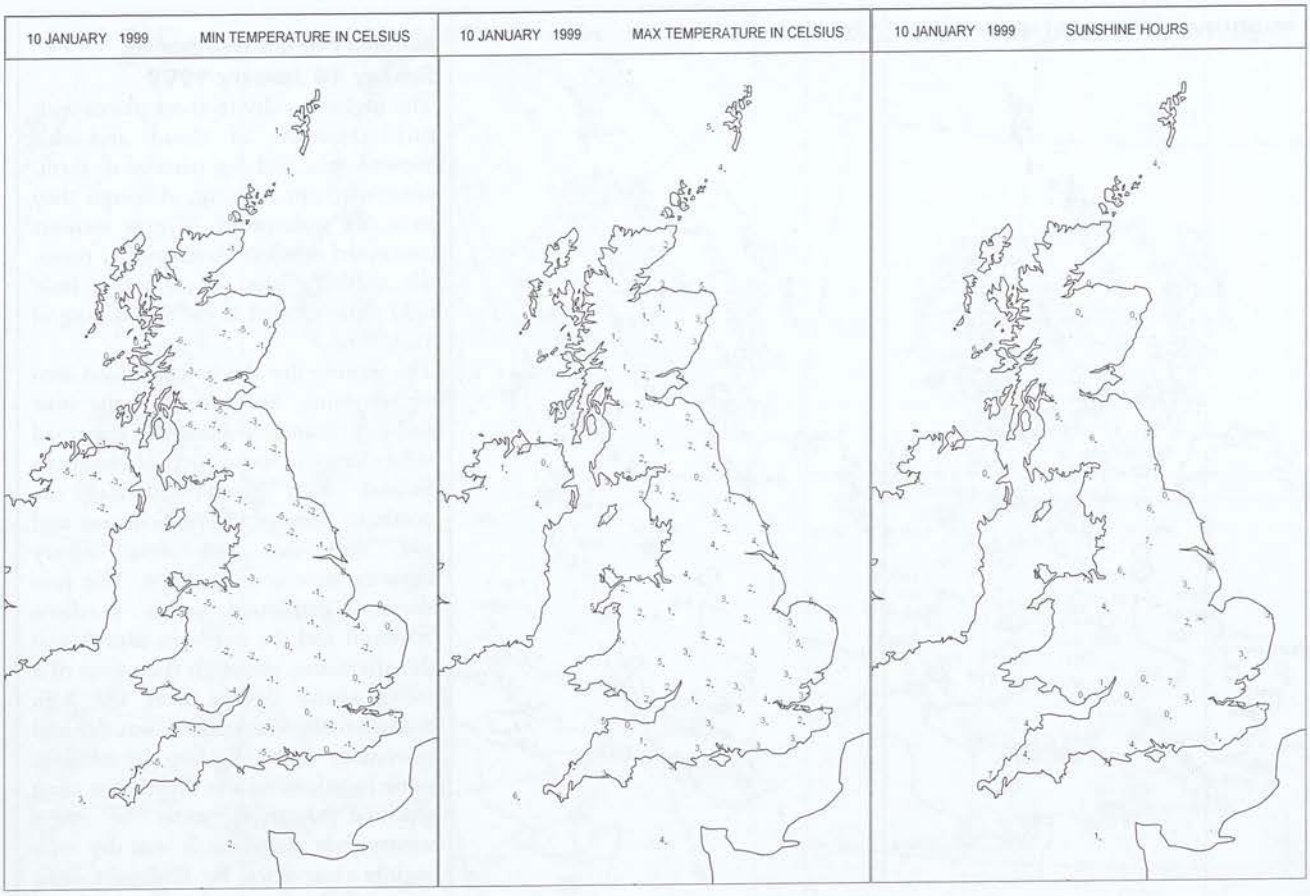

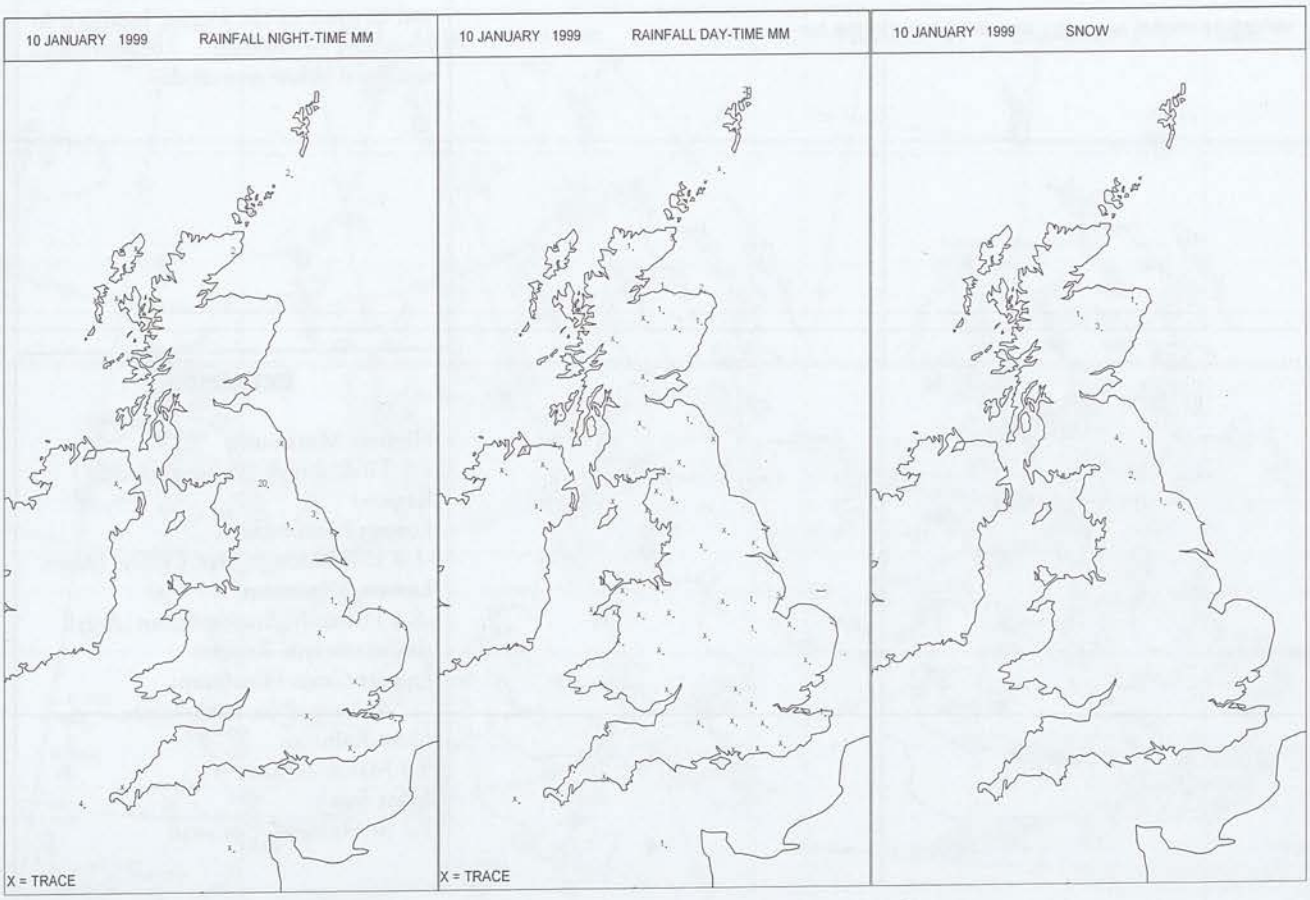

Crown Copyright 1999, All Rights Reserved

DAILY WEATHER SUMMARY

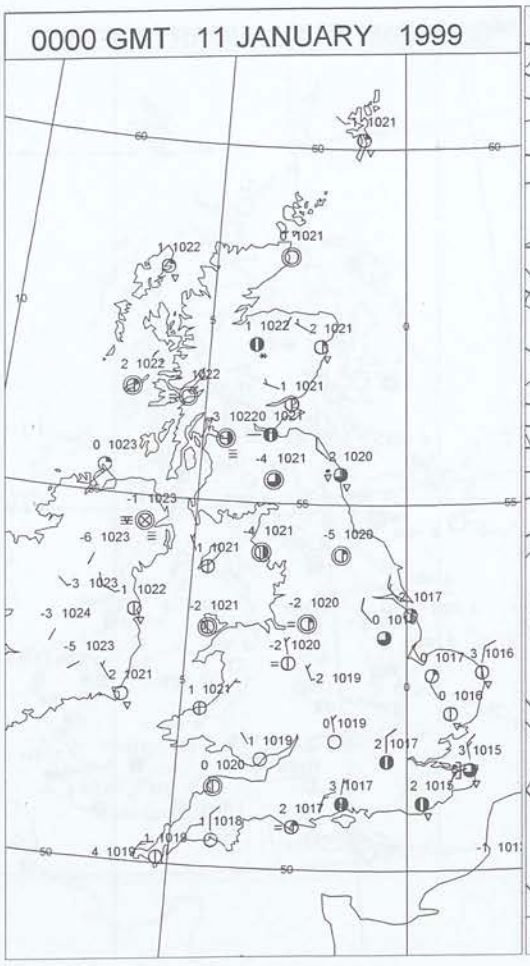

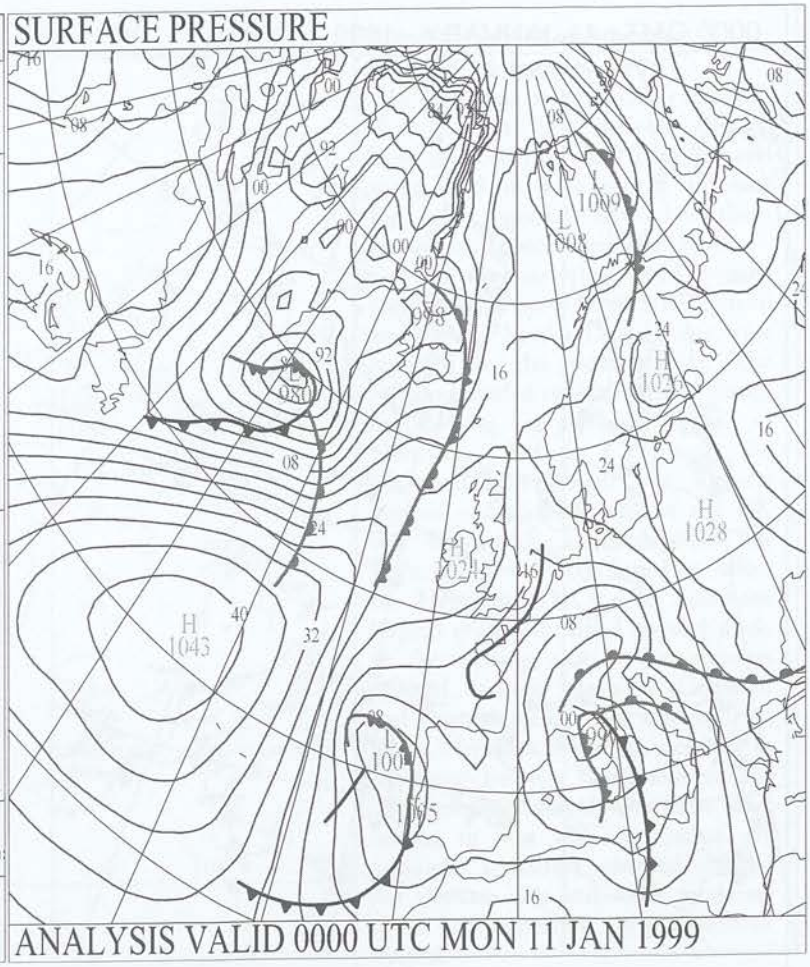

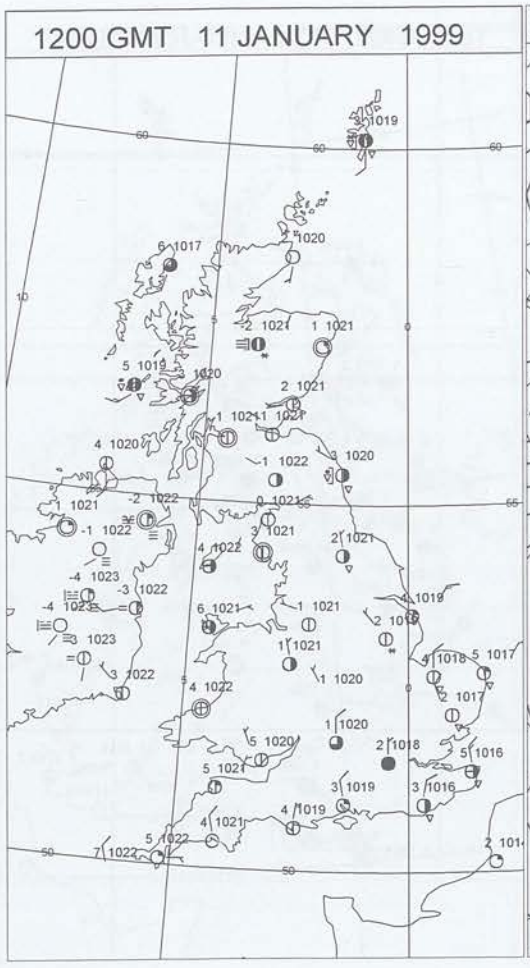

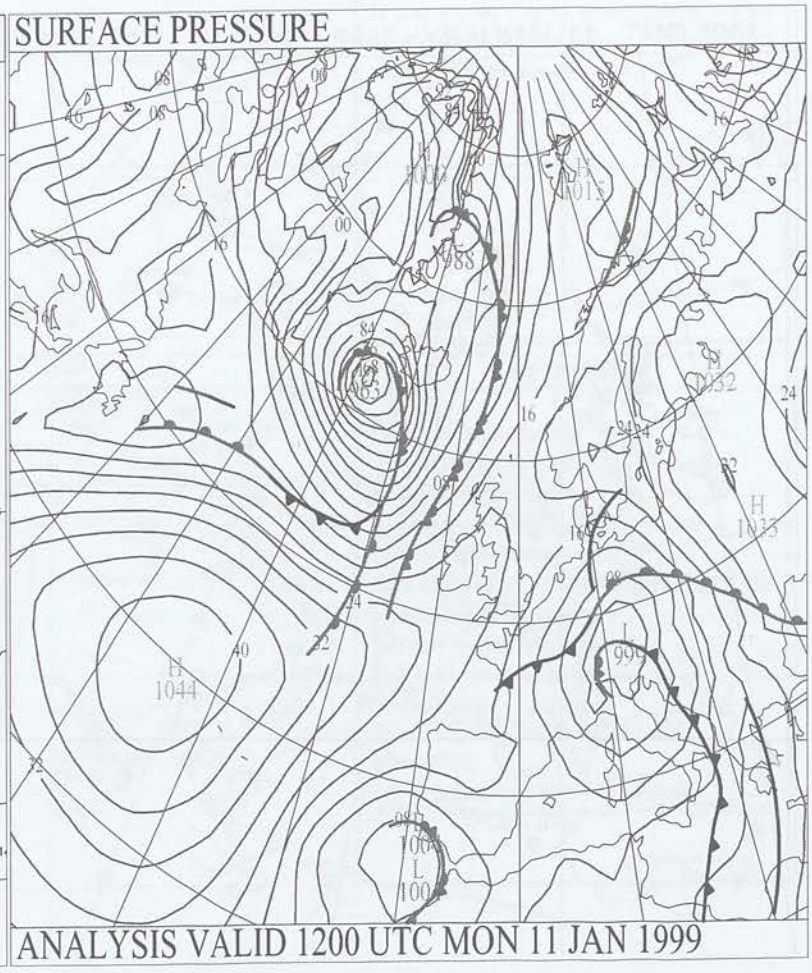

Crown Copyright 1999, All Rights Reserved

SURFACE REPORTS

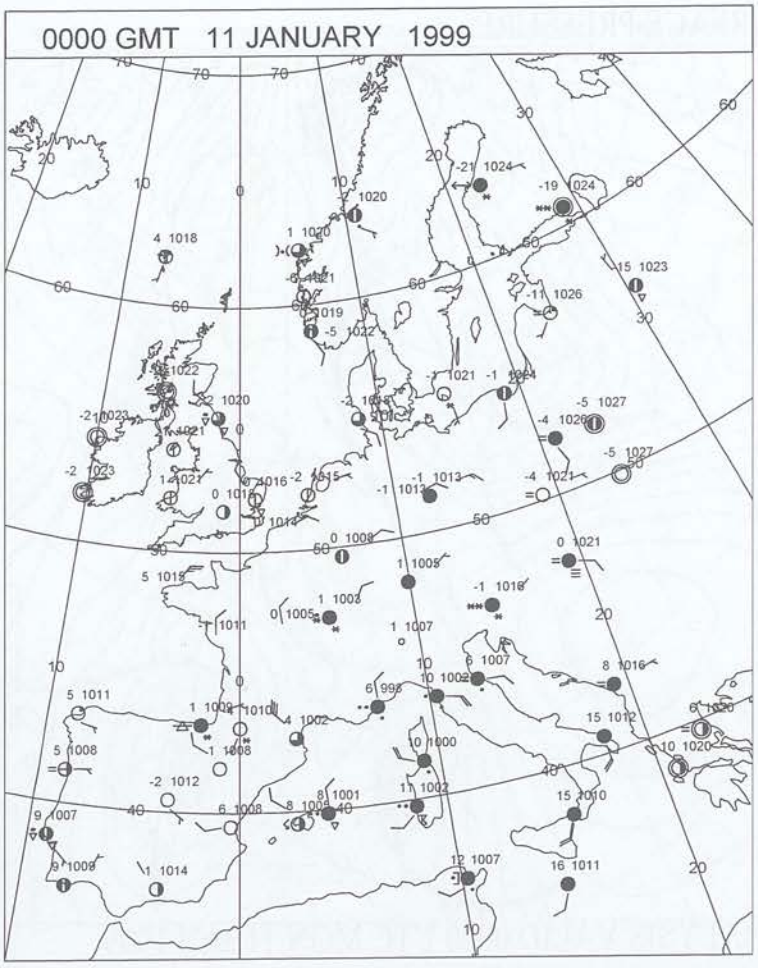

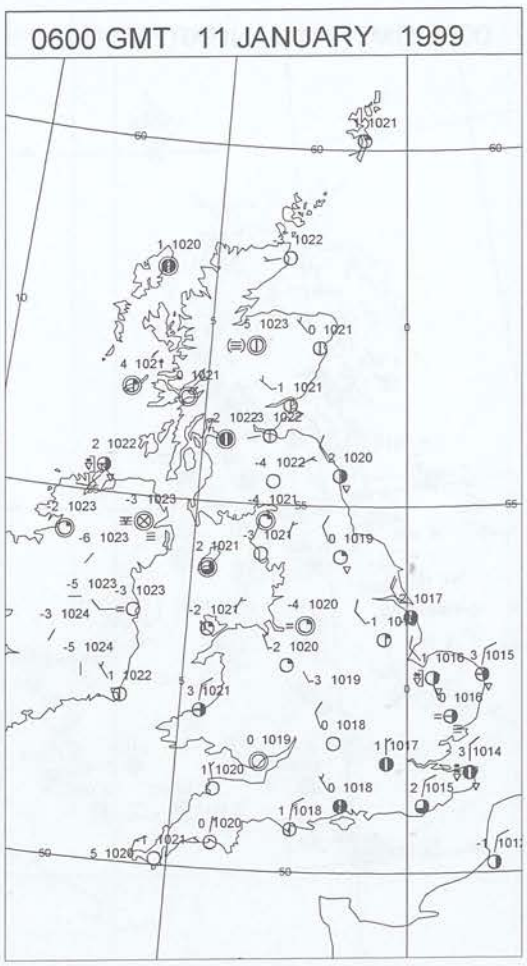

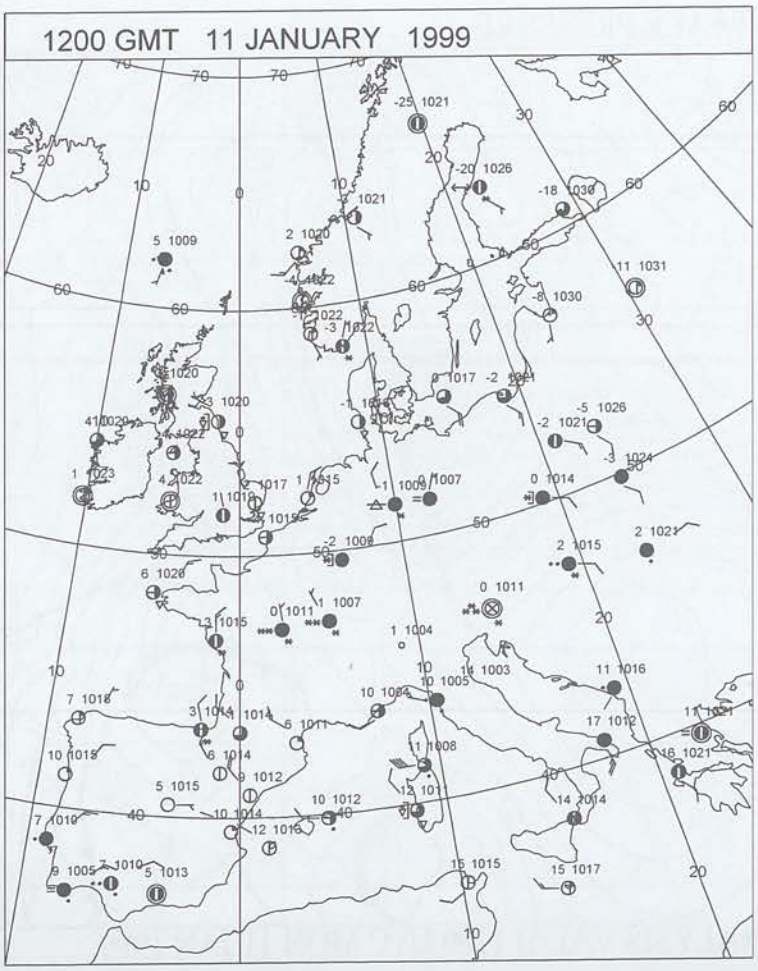

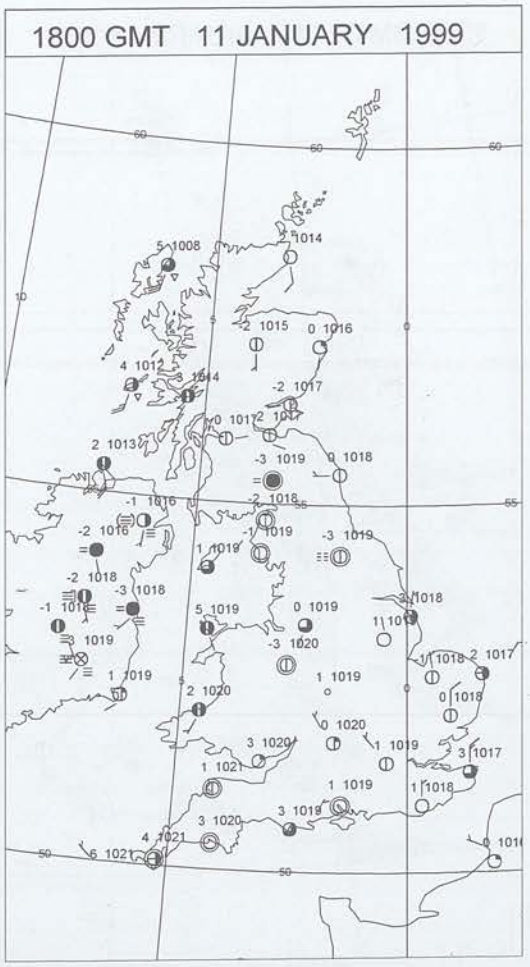

Crown Copyright 1999, All Rights Reserved

SIGNIFICANT WEATHER

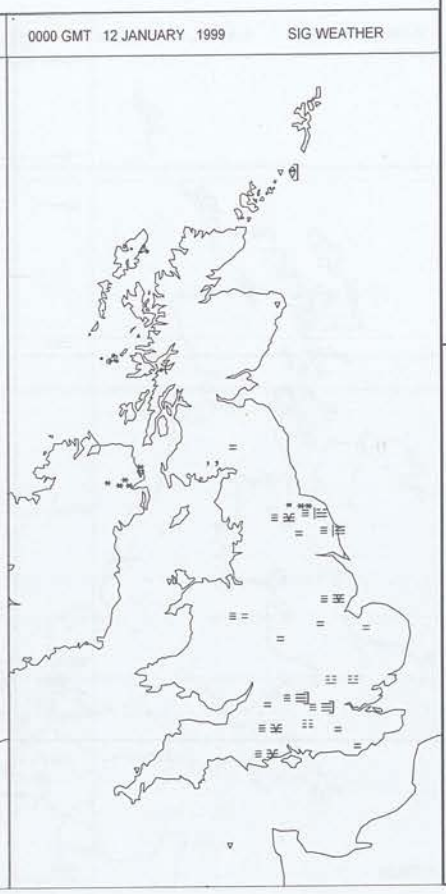

Summary of UK weather for Monday 11 January 1999

The night was predominantly dry with clear periods, but showers affected counties bordering the North Sea and some of them were wintry. Freezing fog was reported across Northern Ireland, and patchy mist elsewhere.

During the morning, the showers continued in parts of eastern England and eastern Scotland, and some were reported in the western isles. The mist/fog tended to lift in many places, but freezing fog persisted in parts of Northern Ireland. During the afternoon, the North Sea showers petered out and the bulk of the UK was dry with sunny spells, but scattered showers continued to affect the Hebrides. The fog in Northern Ireland eventually lifted around dusk. In the evening, one or two showers affected western coasts of Cornwall and Anglesey, some rain was reported in the Hebrides, and some sleet fell in Northern Ireland, but elsewhere the dry theme continued with clear skies leading to mist and fog patches. By midnight, moderate rain had reached the western isles and some moderate snow had appeared across Northern Ireland.

It was a cold day in many parts, except southwest England where temperatures were closer to the average.

EXTREMES

Highest Maximum:
9.4 Scilly: St Marys, Isles Of Scilly
Lowest Maximum:
0.4 Carterhouse, Roxburghshire
Lowest Minimum:
-8.1 Dalmally, Stronmilchan,Argyll (In Strathclyde Region)
Lowest Grass Minimum:
-12.9 Aviemore, Inverness-Shire
Most Rain:
33.0 Capel Curig , Gwynnedd
Most Sun:
8.0 Pendennis Point, Cornwall

Crown Copyright 1999, All Rights Reserved

Monday 11 January 1999

DAILY CLIMATE DATA

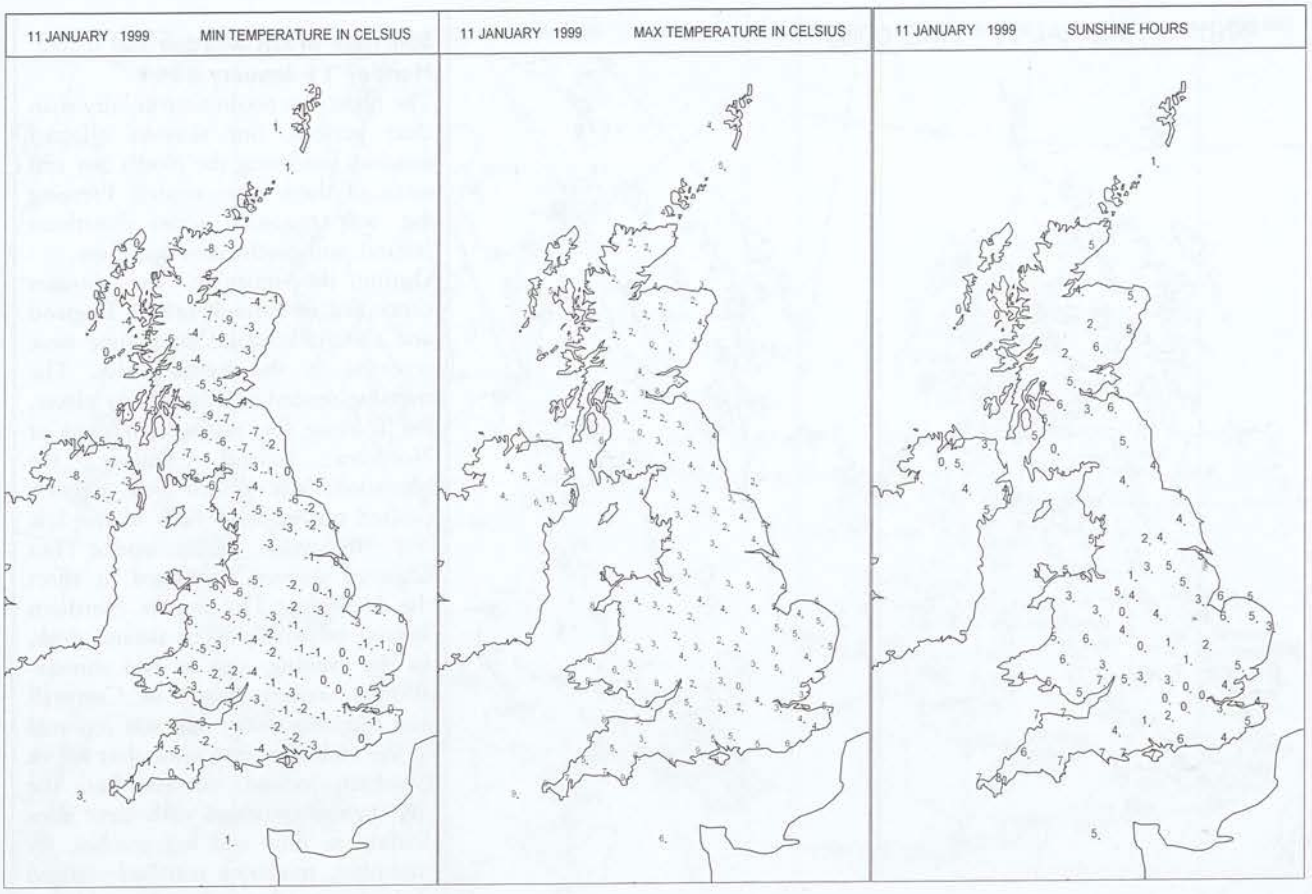

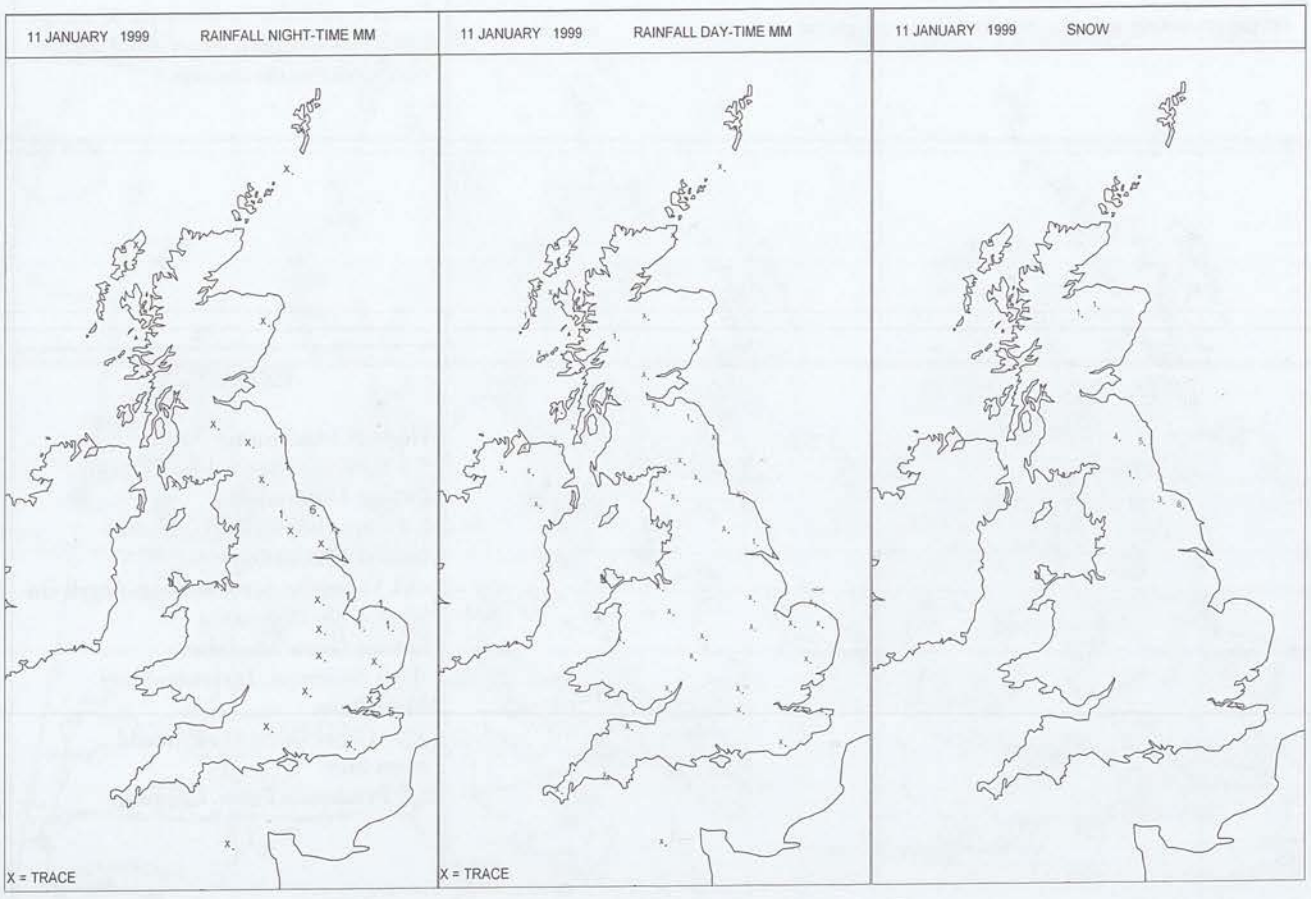

Crown Copyright 1999, All Rights Reserved

DAILY WEATHER SUMMARY

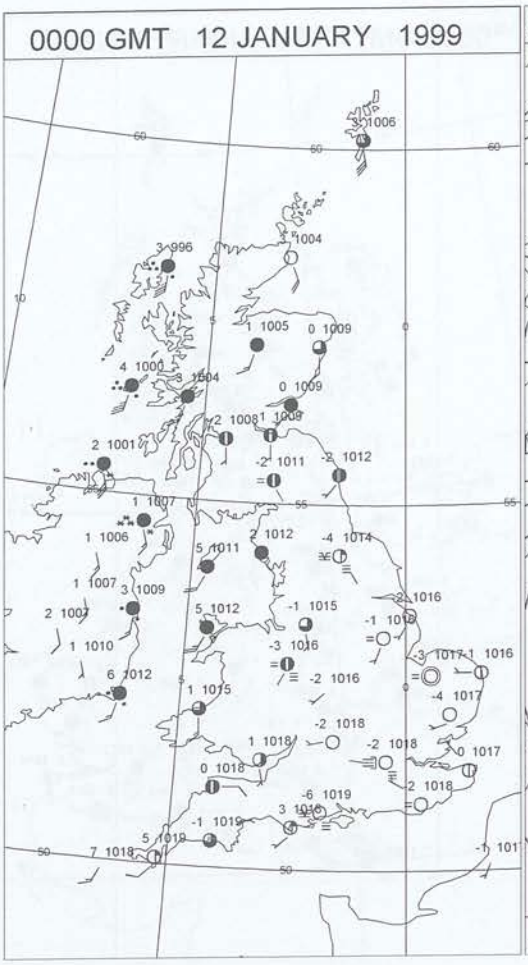



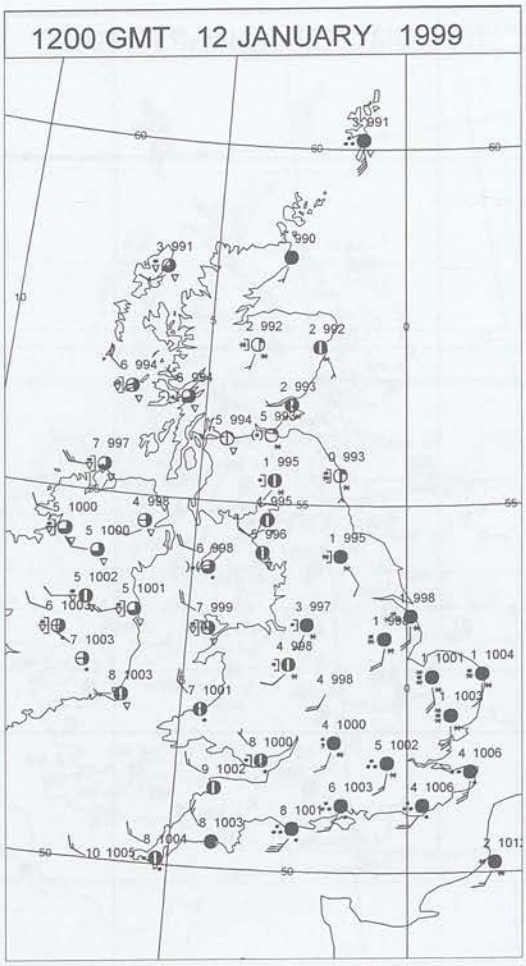

Crown Copyright 1999, All Rights Reserved

SURFACE REPORTS

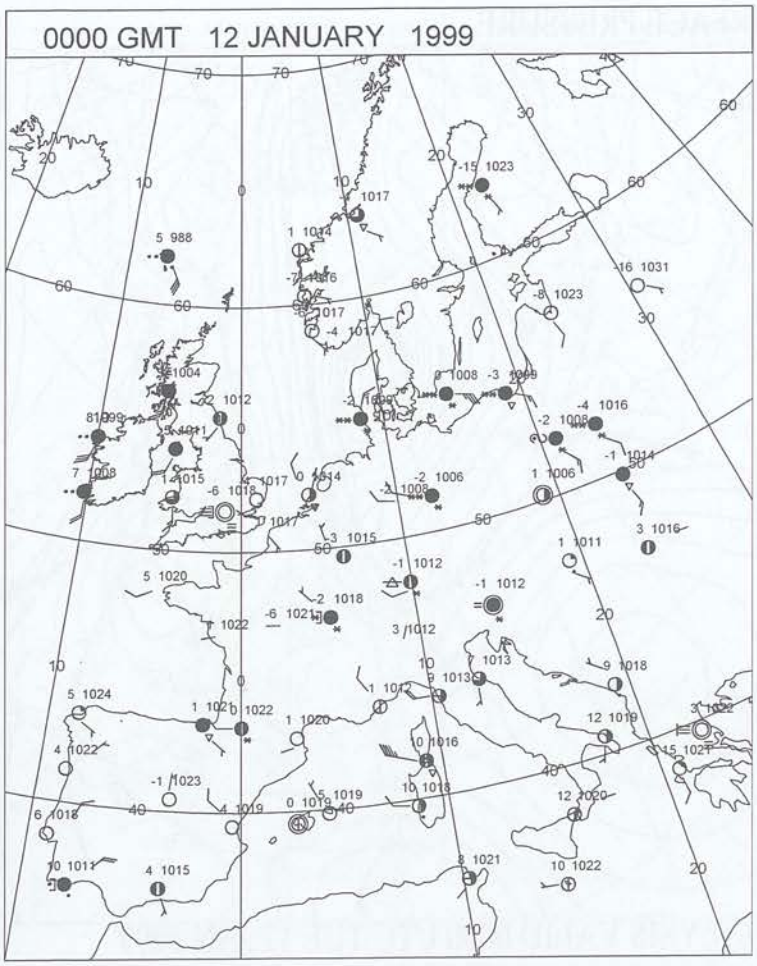

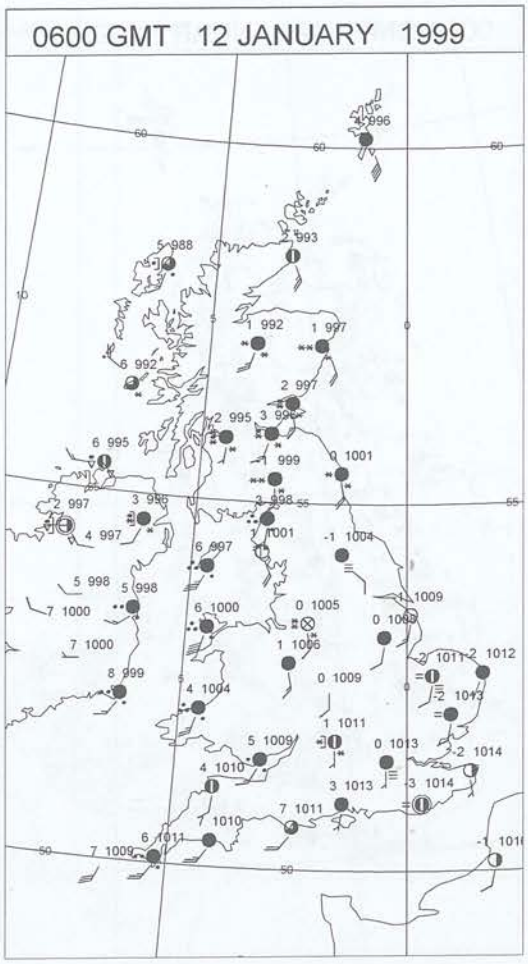

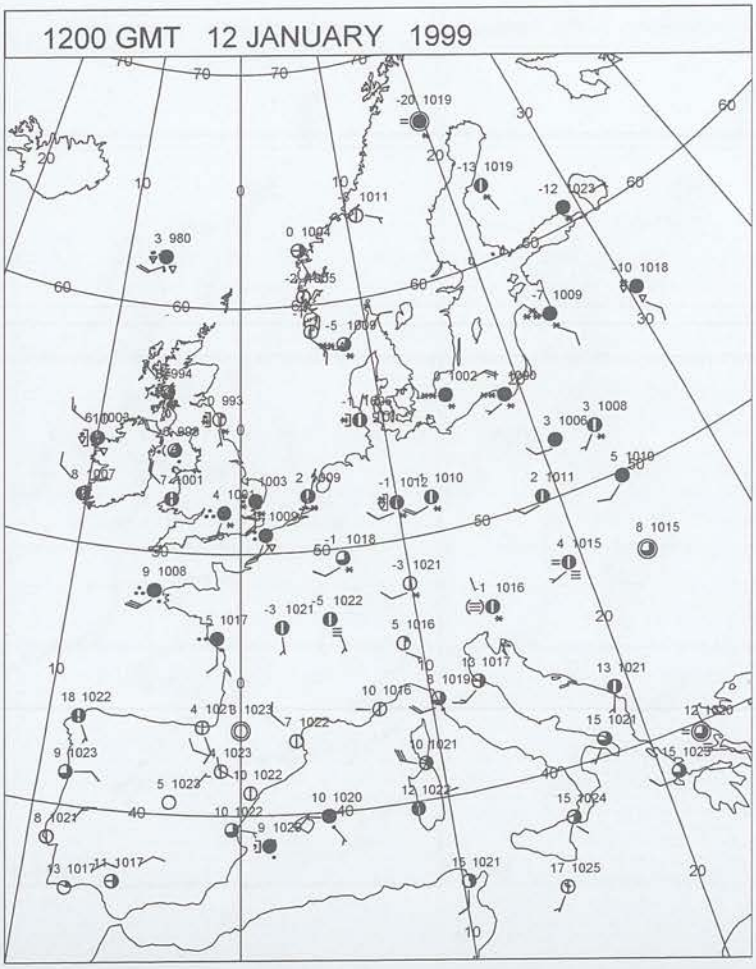

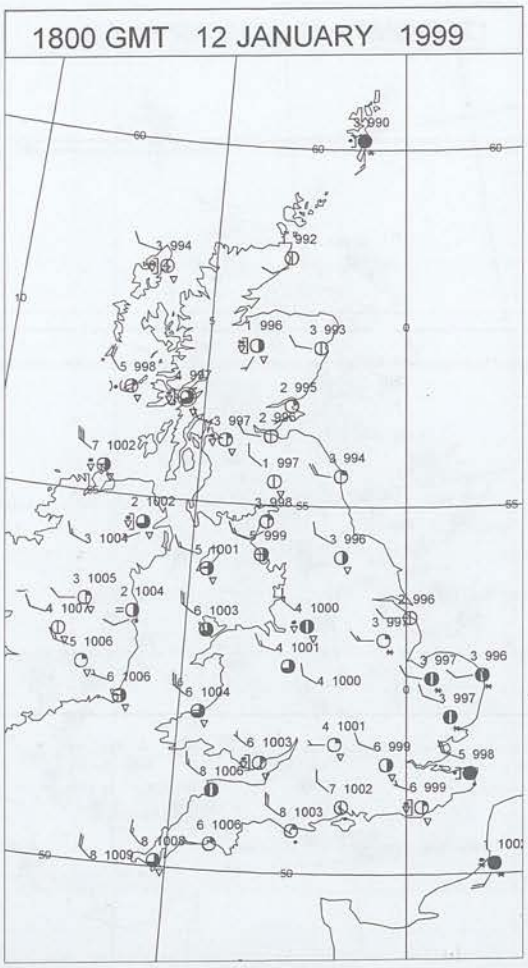

Crown Copyright 1999, All Rights Reserved

SIGNIFICANT WEATHER

Summary of UK weather for Tuesday 12 January 1999

The night began clear and frosty in most places, but with some freezing fog patches over central and eastern England. Cloud steadily increased from the west, and rain and snow moved across to all but the extreme southeast by daybreak. Snow of any consequence was mainly confined to northern hills (and even here it was not excessive), but some lower-lying areas - chiefly over the Midlands, northern England and Northern Ireland - had about a couple of centimetres for a time. There were some reports of freezing rain in the south - probably mostly rain falling on to hoar frost, rather than actually freezing on impact.

The rain and snow was displaced eastwards by brighter, drier weather during the day, though there were still some showers. Many northern and western areas became quite sunny, but the southeast did not clear until evening, when most places were fine, apart from some wintry showers towards northern and western coasts.

Temperatures were mostly near normal in the west and south, but it was rather cold in the east. It was quite windy in many areas.

EXTREMES

Highest Maximum:
10.4 Scilly: St Marys, Isles Of Scilly
Lowest Maximum:
1.0 Carterhouse, Roxburghshire
1.0 Fylingdales, North Yorkshire
Lowest Minimum:
-8.4 Braemar, Aberdeenshire
Lowest Grass Minimum:
-11.1 Carterhouse, Roxburghshire
-11.1 Charing, Kent
Most Rain:
14.4 Kenley Airfield, Surrey
Most Sun:
5.1 Turnhouse, Midlothian (In Lothian Region)

Crown Copyright 1999, All Rights Reserved

Tuesday 12 January 1999

DAILY CLIMATE DATA

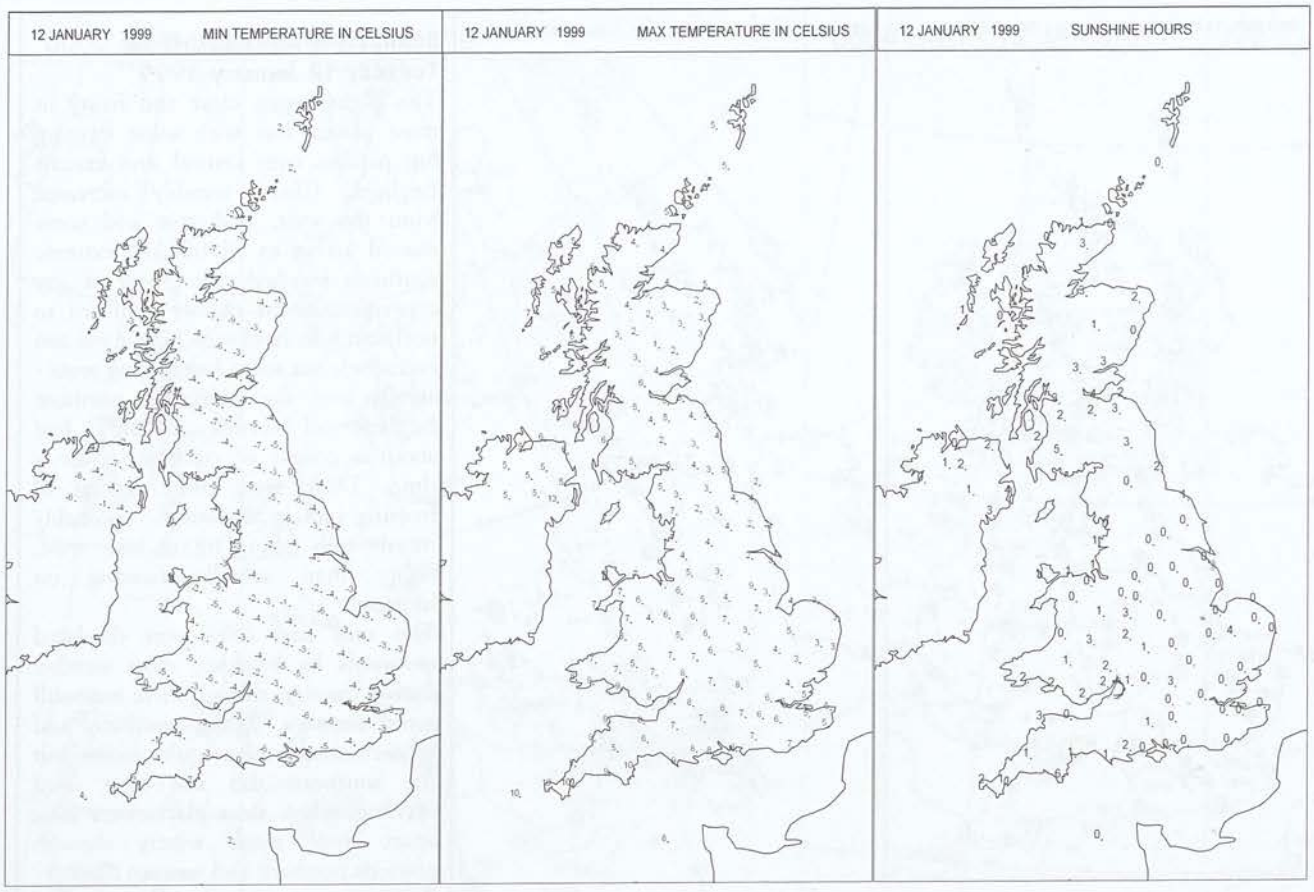

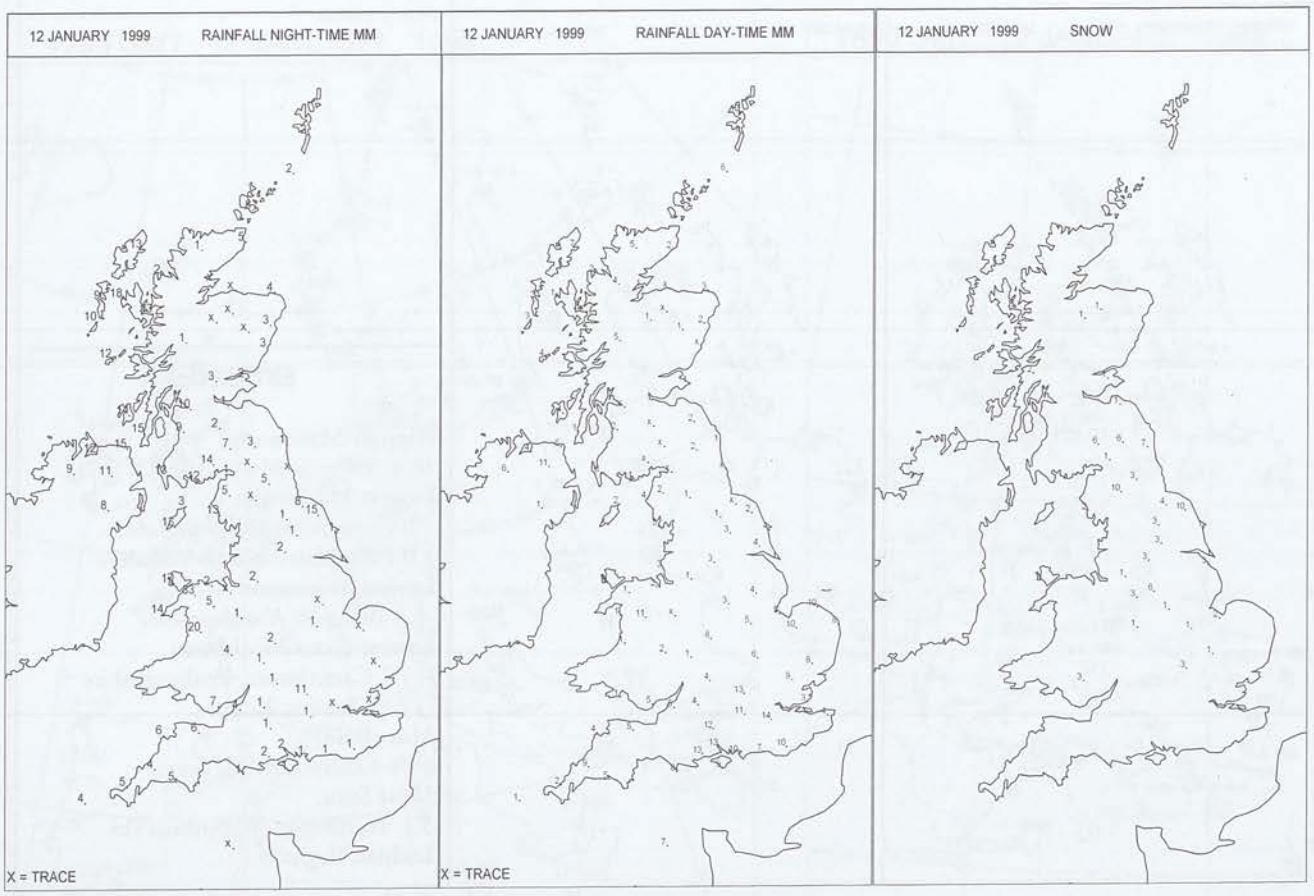

Crown Copyright 1999, All Rights Reserved

DAILY WEATHER SUMMARY

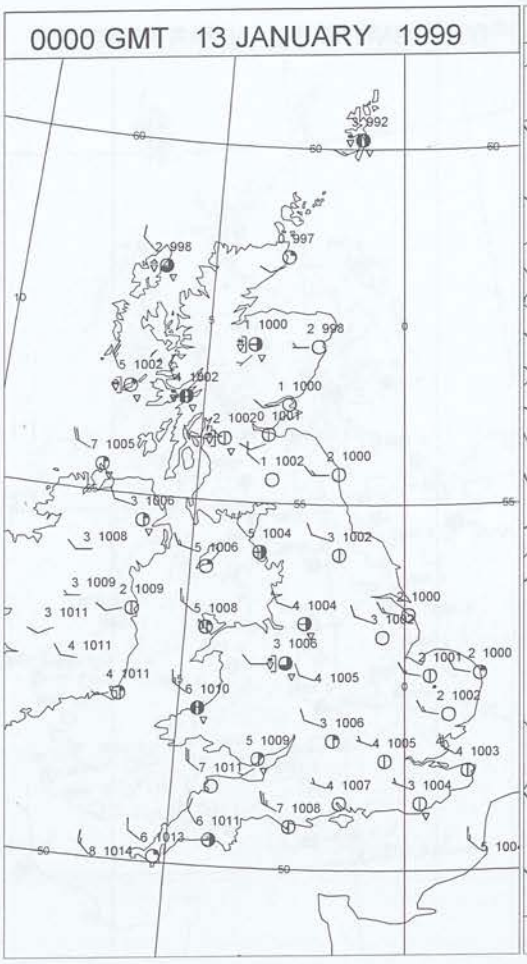

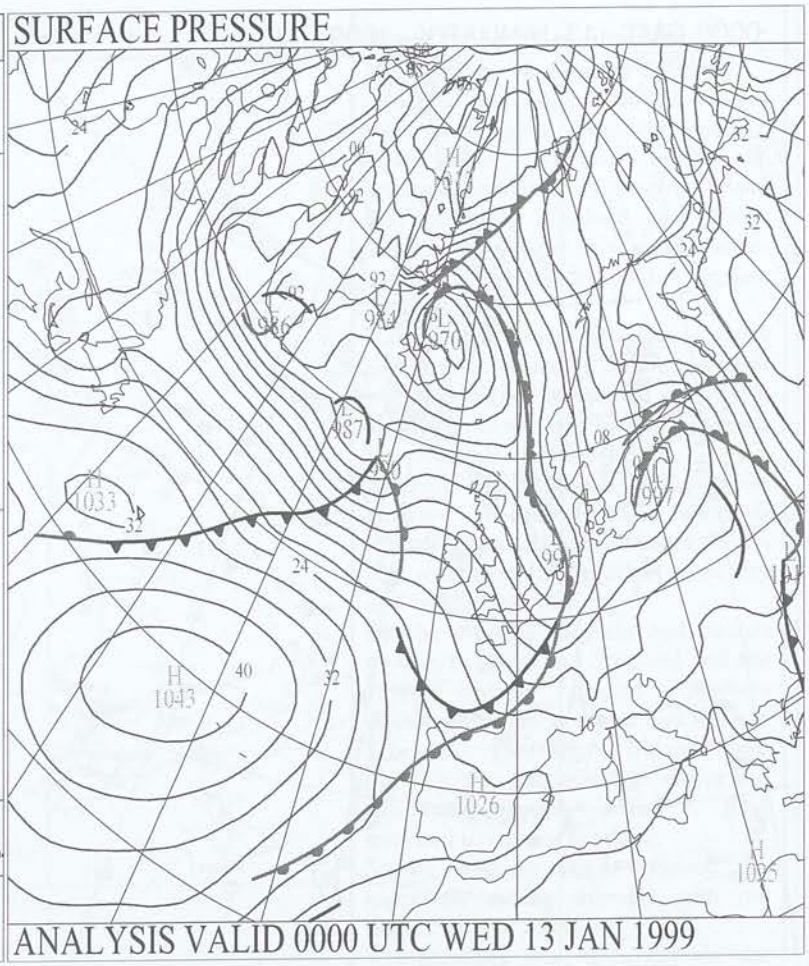

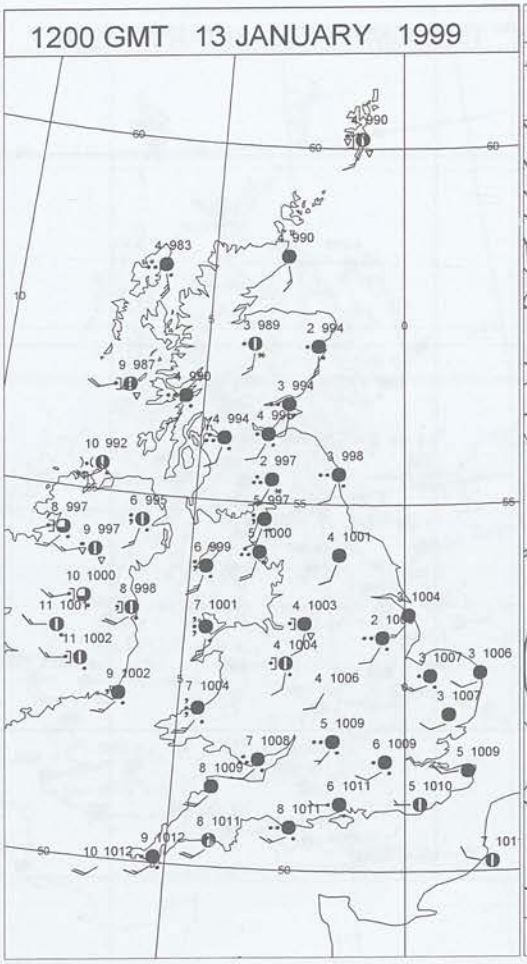

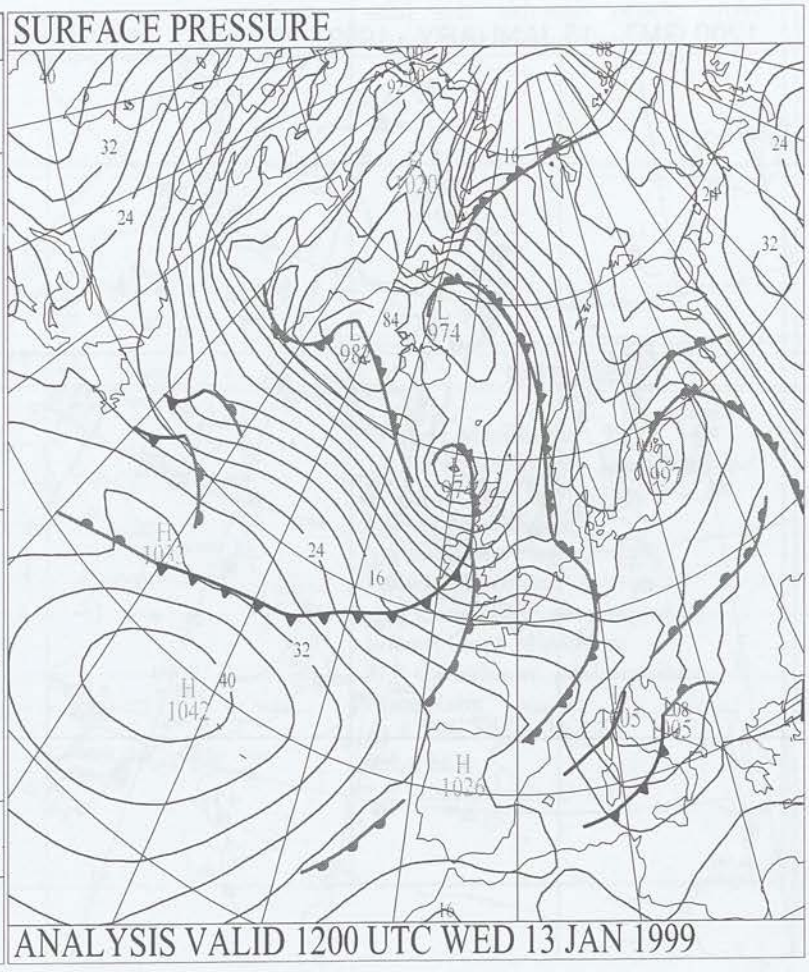

Crown Copyright 1999, All Rights Reserved

SURFACE REPORTS

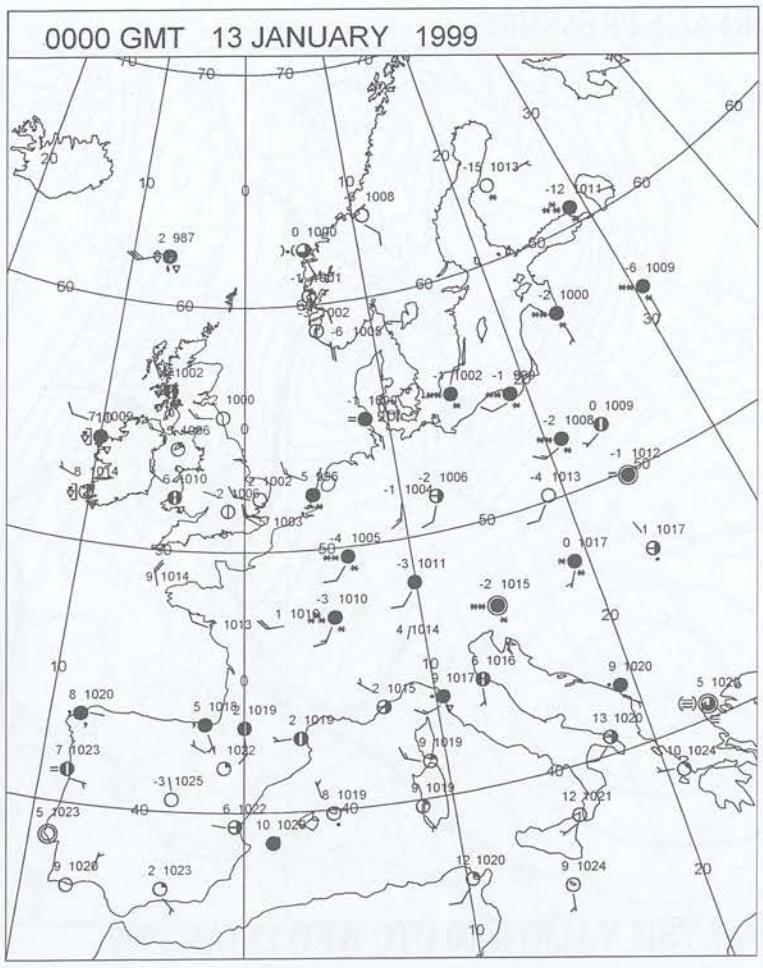

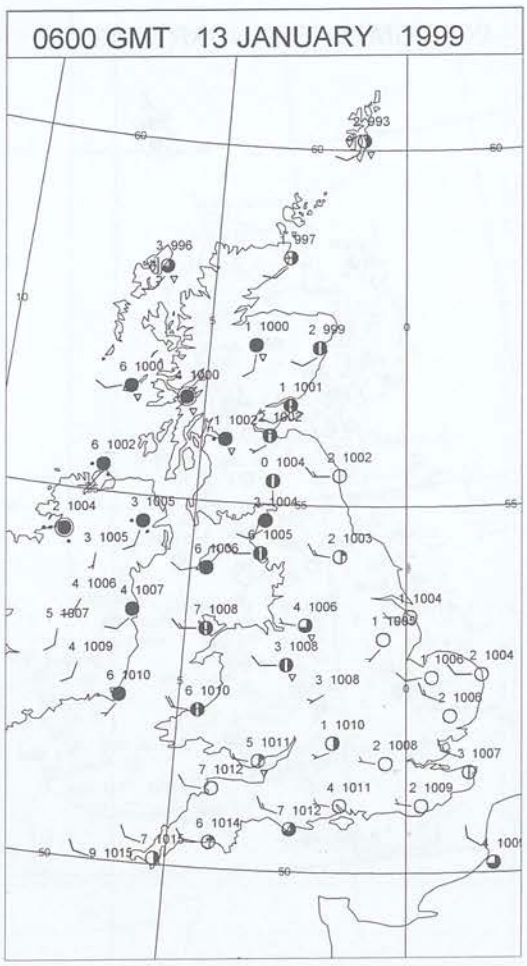

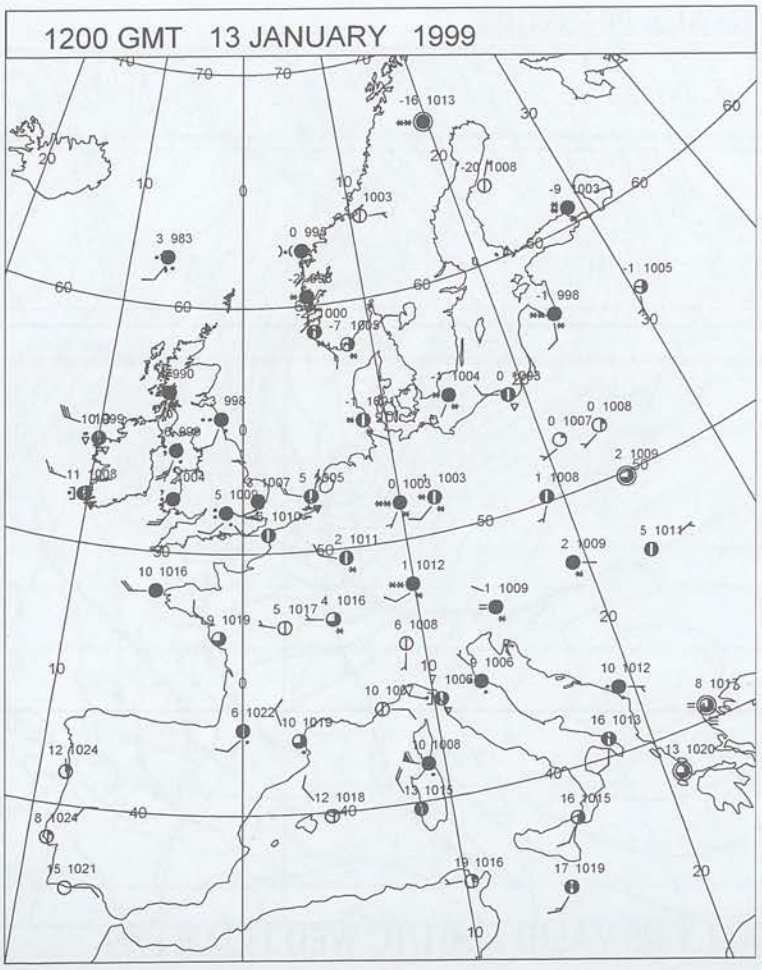

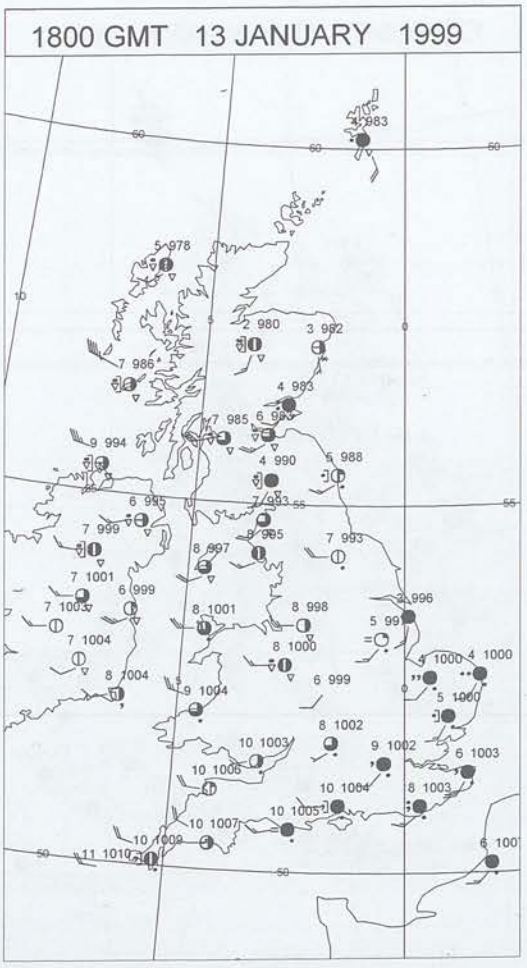

Crown Copyright 1999, All Rights Reserved

SIGNIFICANT WEATHER

Summary of UK weather for Wednesday 13 January 1999

Much of the country had a dry night with clear spells. However showers, some wintry affected north and western Scotland, Northern Ireland and northwest England and Wales. Later in the night rain spread across Northern Ireland and western Scotland.

Rain steadily spread across the country during the morning, falling as sleet over the higher ground in the north, although the wet weather did not reach the southeast until lunchtime.

Through the afternoon brighter skies emerged in the northwest although showers soon followed the rain. Wales and southwest England had some dry and brighter conditions.

By the evening the rain had cleared eastern England and Scotland and the cloud became broken. Showers continued across northern and western Scotland, Northern Ireland and northwestern England and Wales and penetrated further inland . Rain returned to eastern Scotland.

Strong westerly winds affected the northwest during the day with the highest gust of 65kts in Tiree.

Temperatures were generally on the mild side although nearer normal across eastern and central area.

EXTREMES

Highest Maximum:
11.2 Scilly: St Marys , Isles Of Scilly
11.2 Culdrose, Cornwall
Lowest Maximum:
3.5 Boltshope Park, Durham
Lowest Minimum:
-2.4 Carterhouse, Roxburghshire
Lowest Grass Minimum:
-9.9 Carterhouse, Roxburghshire
Most Rain:
41.8 Sella Ness, Shetland
Most Sun:
1.2 Hillsborough, Down

Crown Copyright 1999, All Rights Reserved

Wednesday 13 January 1999

DAILY CLIMATE DATA

13 JANUARY 1999 MIN TEMPERATURE IN CELSIUS

13 JANUARY 1999 MAX TEMPERATURE IN CELSIUS

13 JANUARY 1999 SUNSHINE HOURS

13 JANUARY 1999 RAINFALL NIGHT-TIME MM

13 JANUARY 1999 RAINFALL DAY-TIME MM

13 JANUARY 1999 SNOW

Crown Copyright 1999, All Rights Reserved

DAILY WEATHER SUMMARY

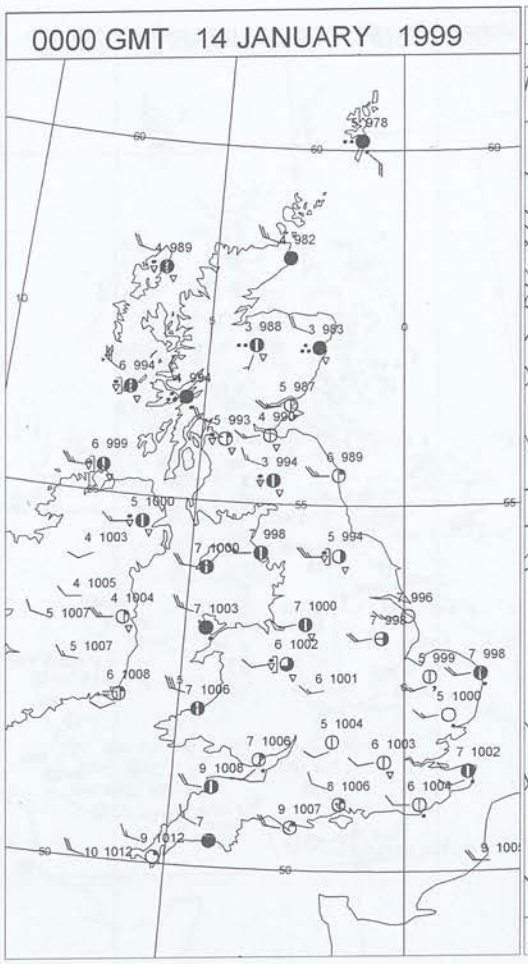

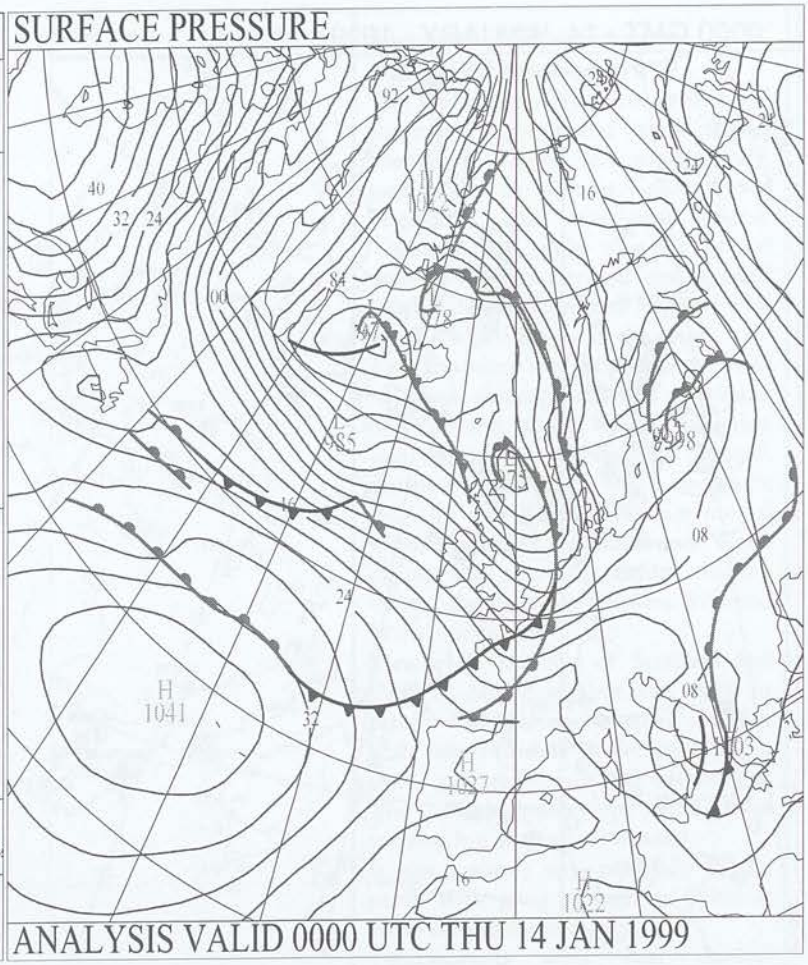

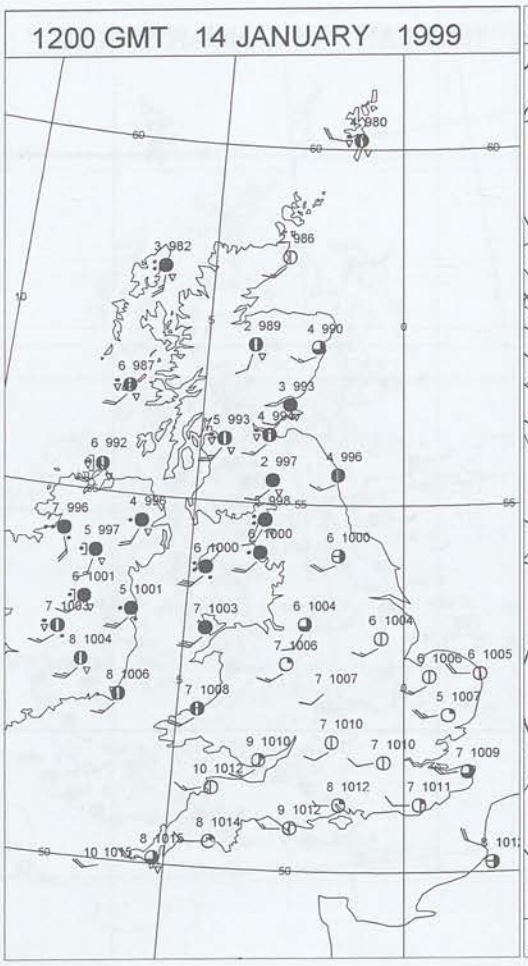

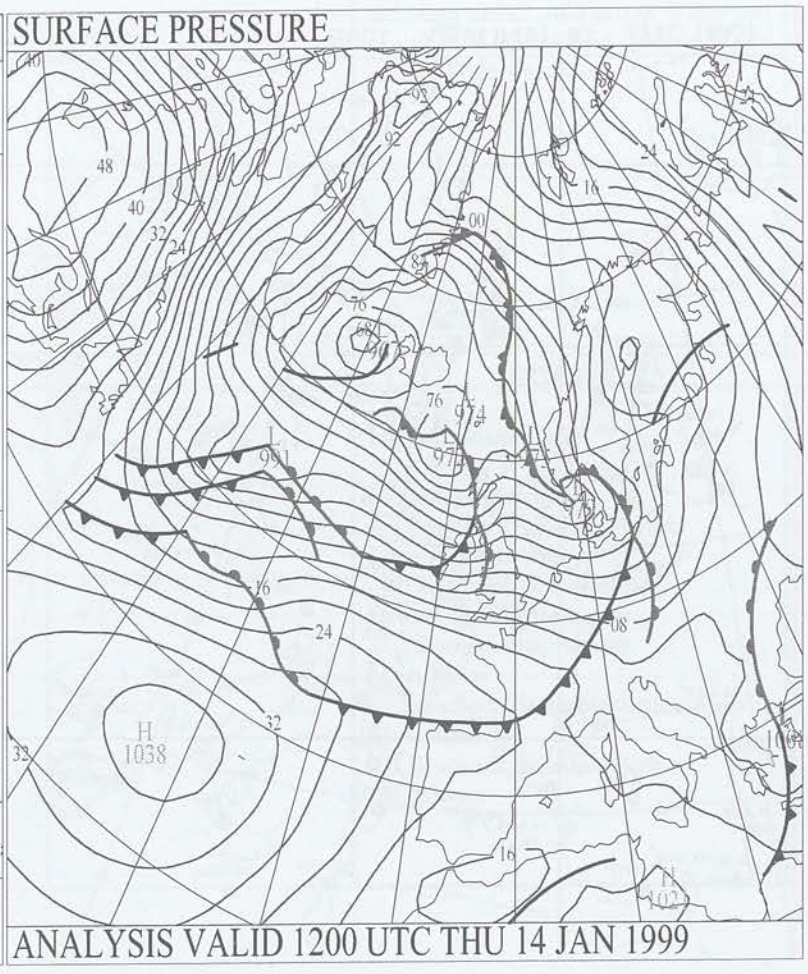

Crown Copyright 1999, All Rights Reserved

SURFACE REPORTS

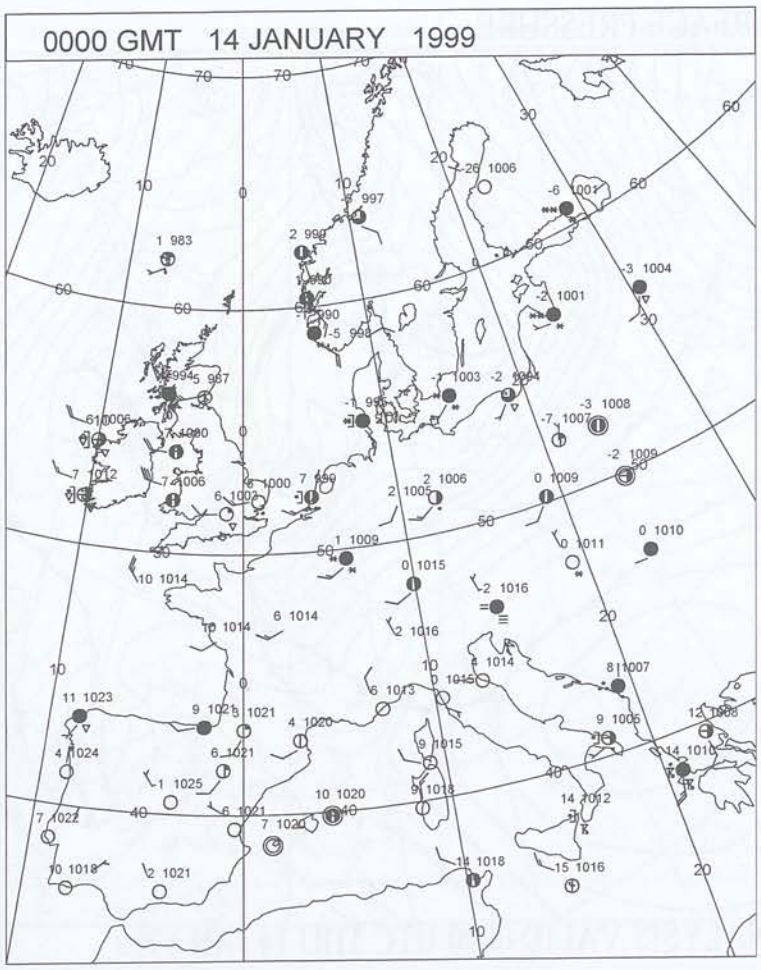

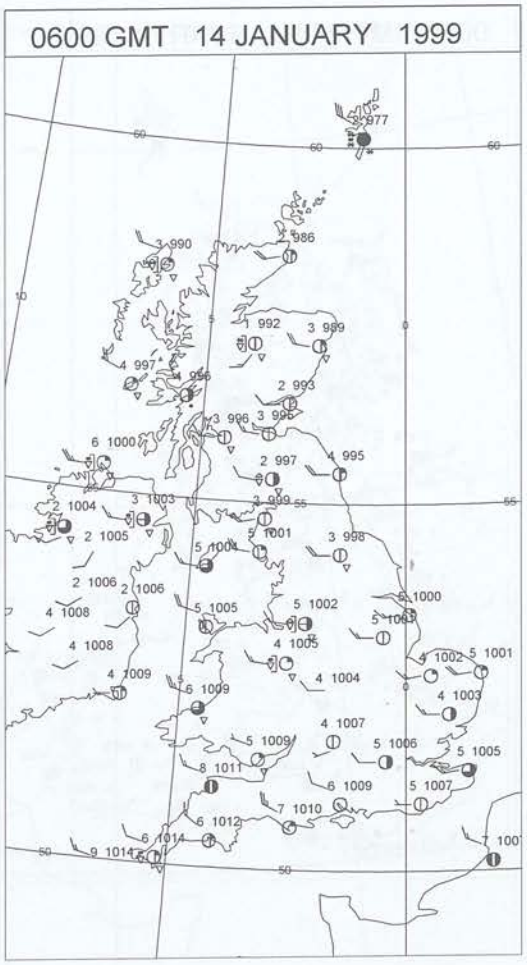

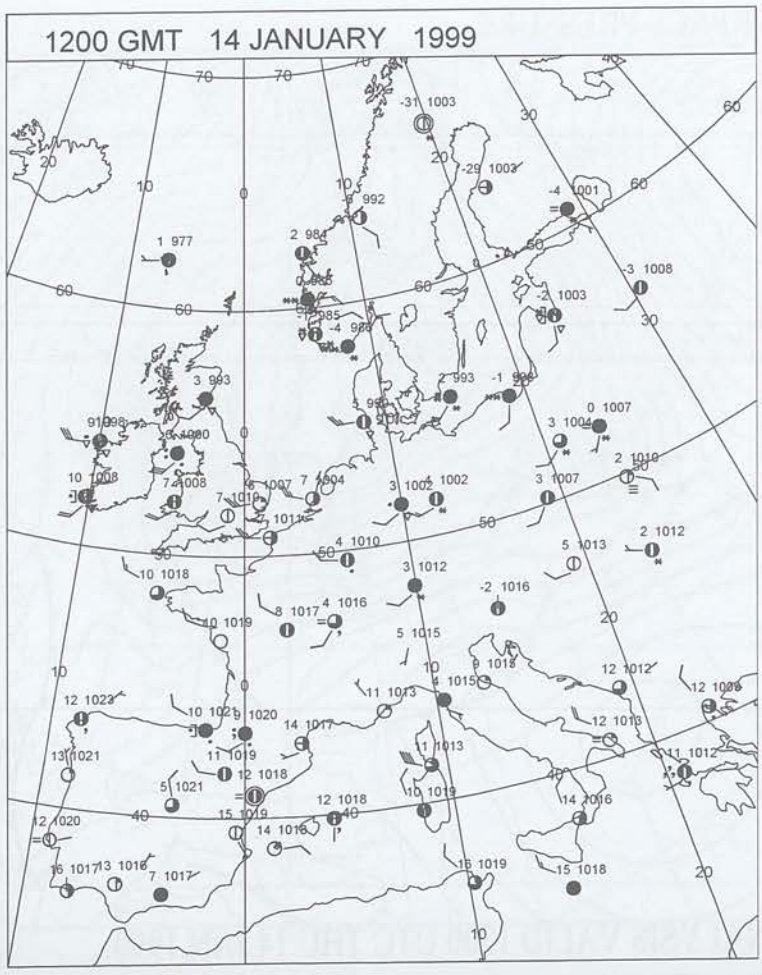

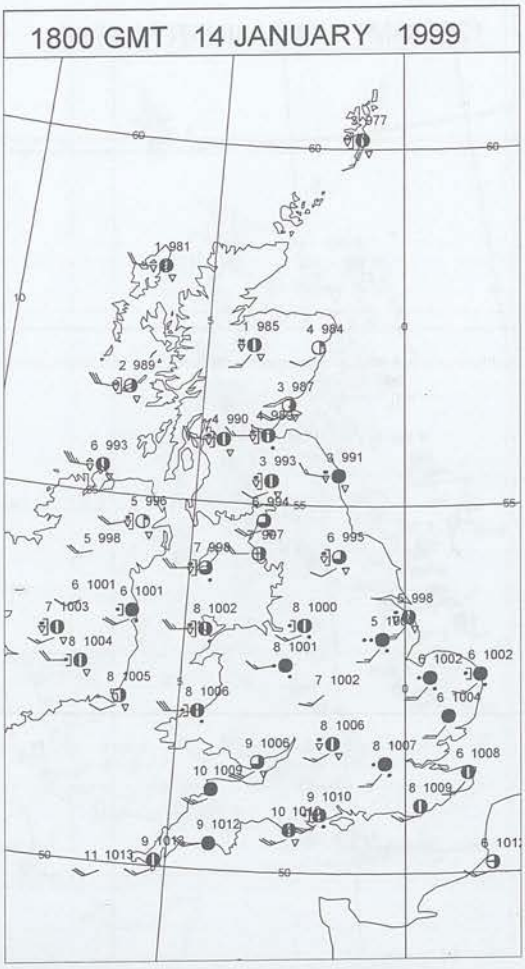

Crown Copyright 1999, All Rights Reserved

SIGNIFICANT WEATHER

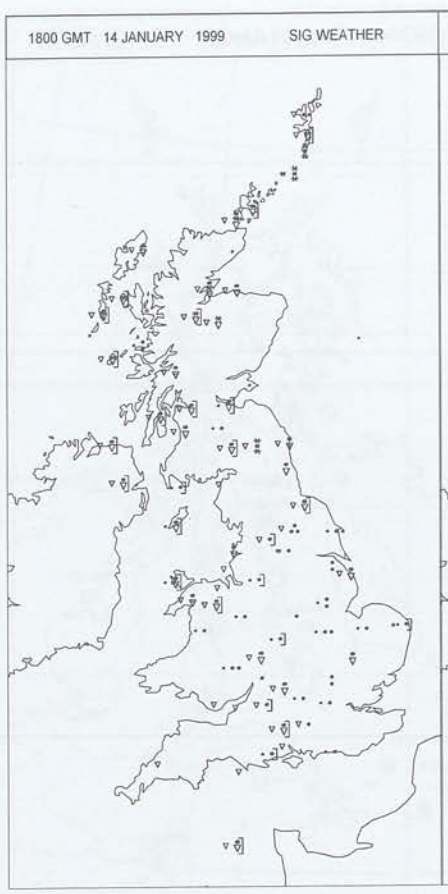

Summary of UK weather for Thursday 14 January 1999

The night began dry across central and southern England and south Wales. Elsewhere showers fell, some wintry, particularly in western Scotland, the Highlands and Northern Ireland. Through the night showers spread across Northern Ireland and pushed southeast into Wales and England with just a few turning up in the south.

The morning was bright with some sunshine although showers continued over western areas. By late morning rain spread across Northern Ireland, southern Scotland and northwest England and Wales. The rain moved southeast across England and Wales during the afternoon before clearing during the evening. Showers followed in the northwest.

Meanwhile the rest of Scotland had showers, falling as sleet and snow in places. The afternoon turned cloudier with rain and sleet in the north for a time and snow over the mountains. The cloud broke up during the evening but showers continued.

It was a windy day, especially in the north with gusts as high as 62kts at Barra during the evening.

Temperatures were near normal although rather mild across Wales and southern England and it was rather cold in north Scotland.

EXTREMES

Highest Maximum:
11.3 Bristol W C, Avon
Lowest Maximum:
4.2 Aviemore, Inverness-Shire
Lowest Minimum:
-3.0 Salsburgh, Lanarkshire
Lowest Grass Minimum:
-3.2 Portglenone, Antrim
Most Rain:
35.8 Tulloch Bridge, Inverness-Shire
Most Sun:
6.4 Bracknell, Beaufort Park ,
,Berkshire

Crown Copyright 1999, All Rights Reserved

Thursday 14 January 1999

DAILY CLIMATE DATA

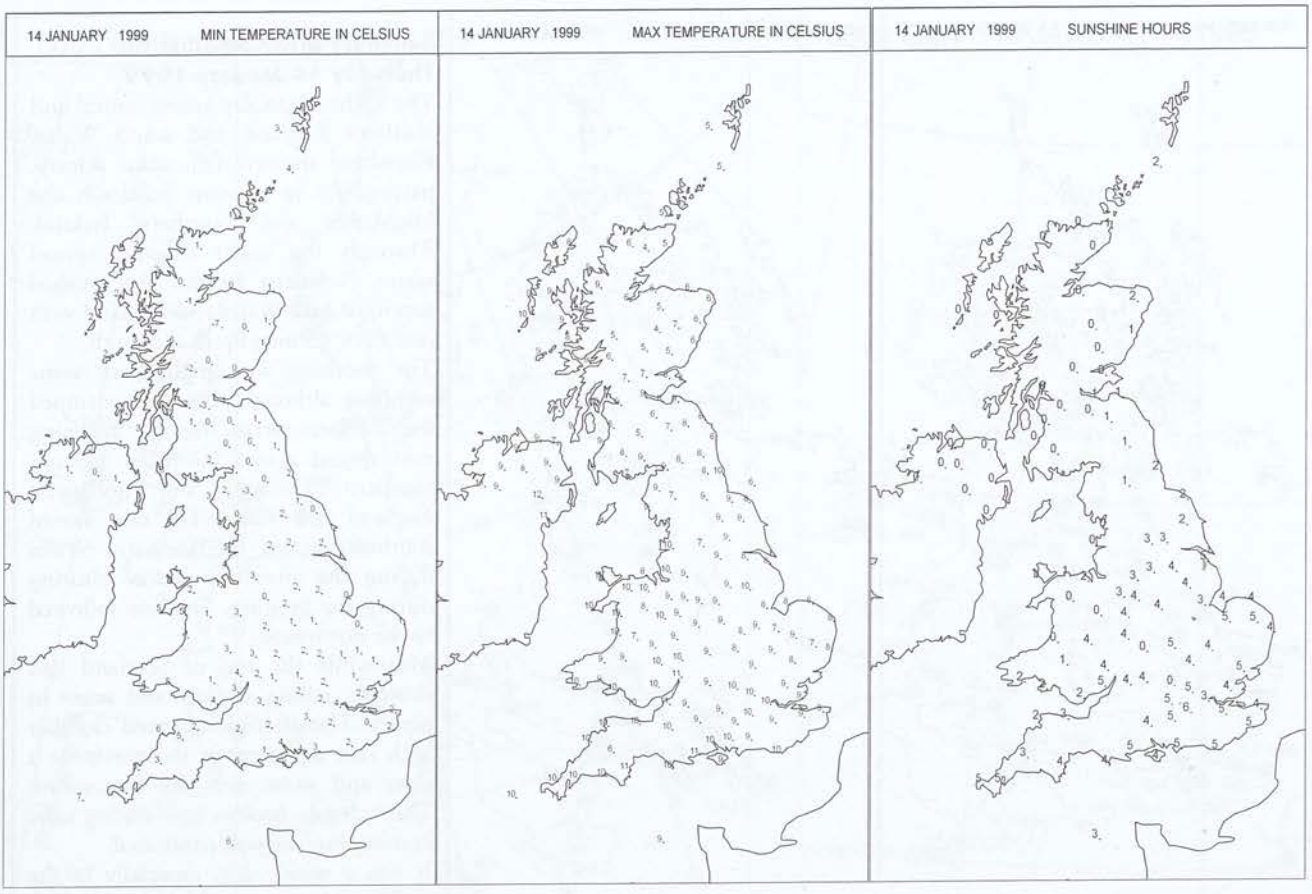

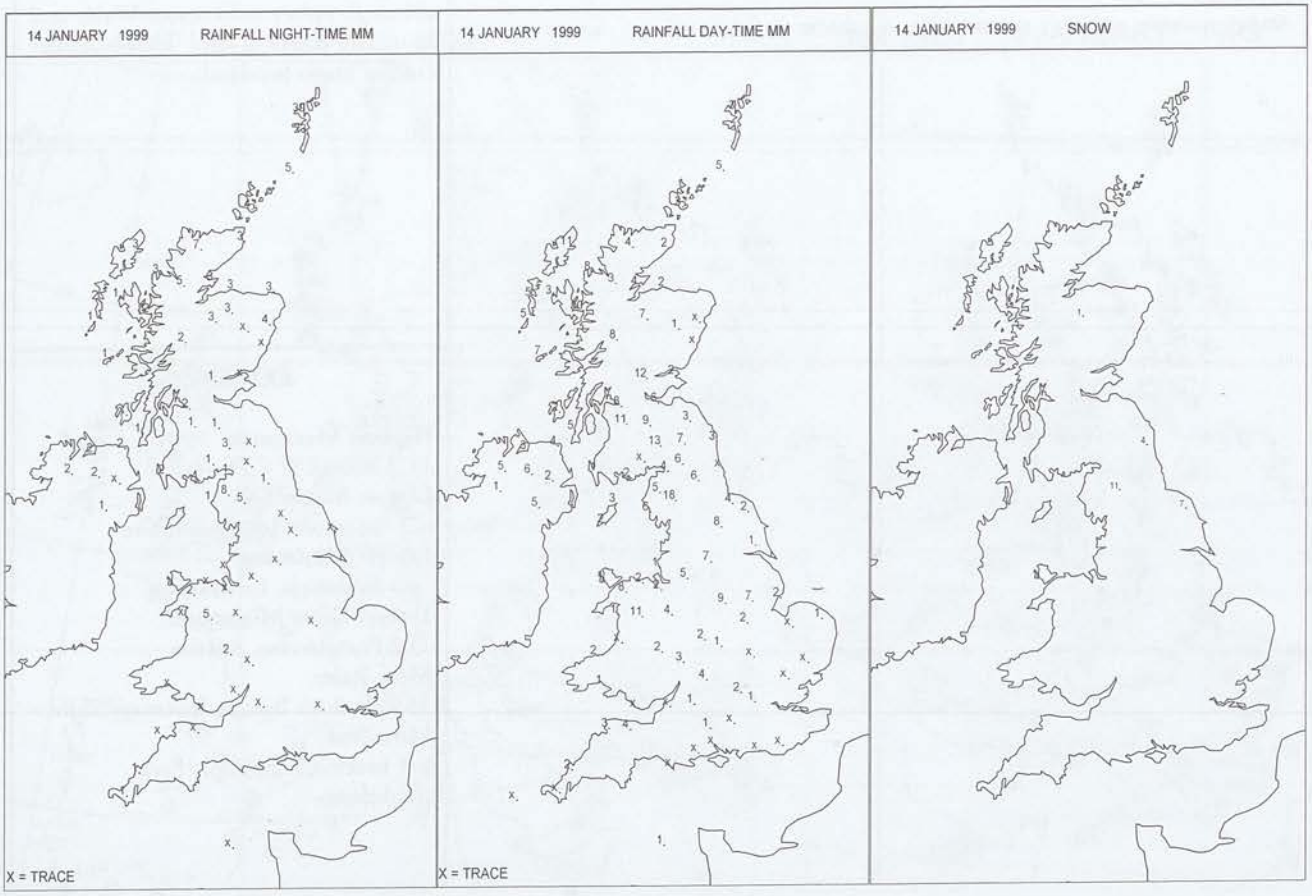

Crown Copyright 1999, All Rights Reserved

DAILY WEATHER SUMMARY

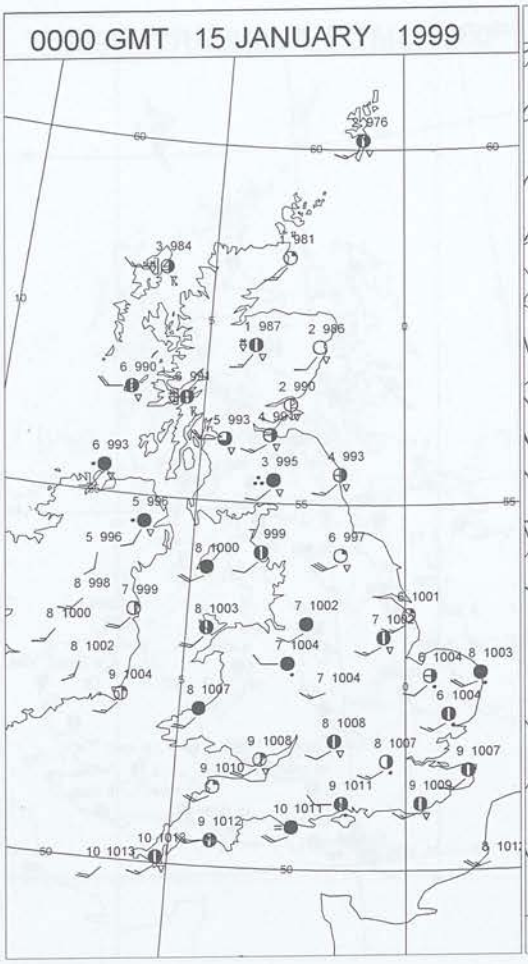

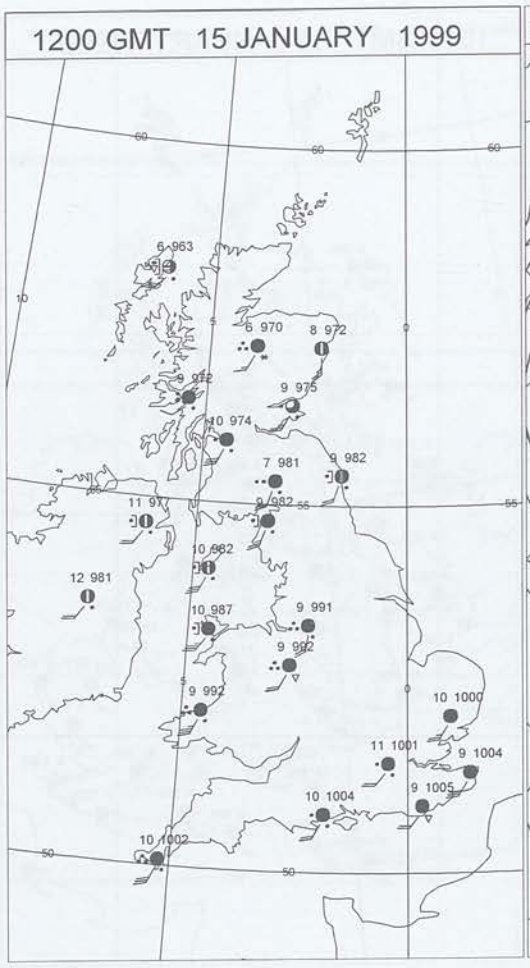

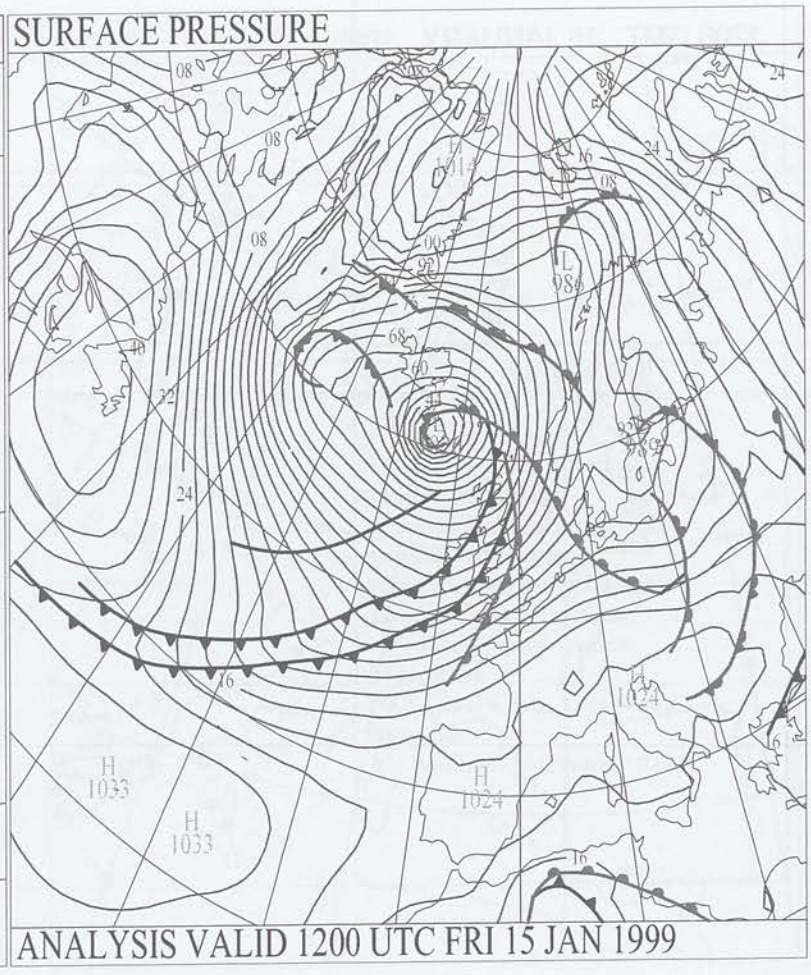

Crown Copyright 1999, All Rights Reserved

SURFACE REPORTS

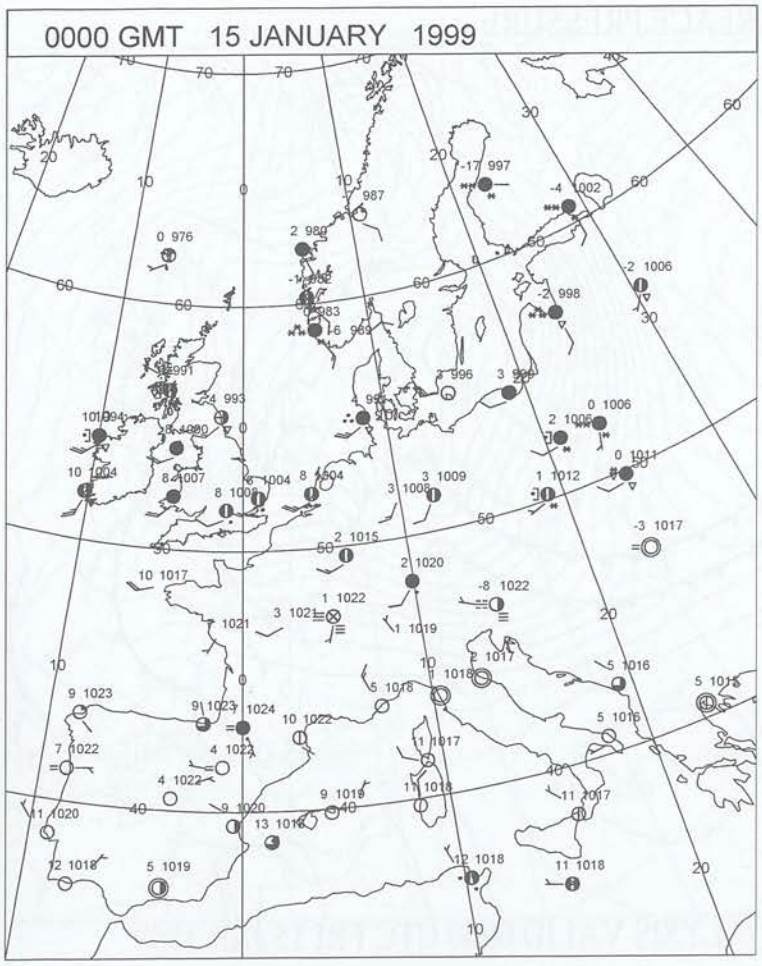

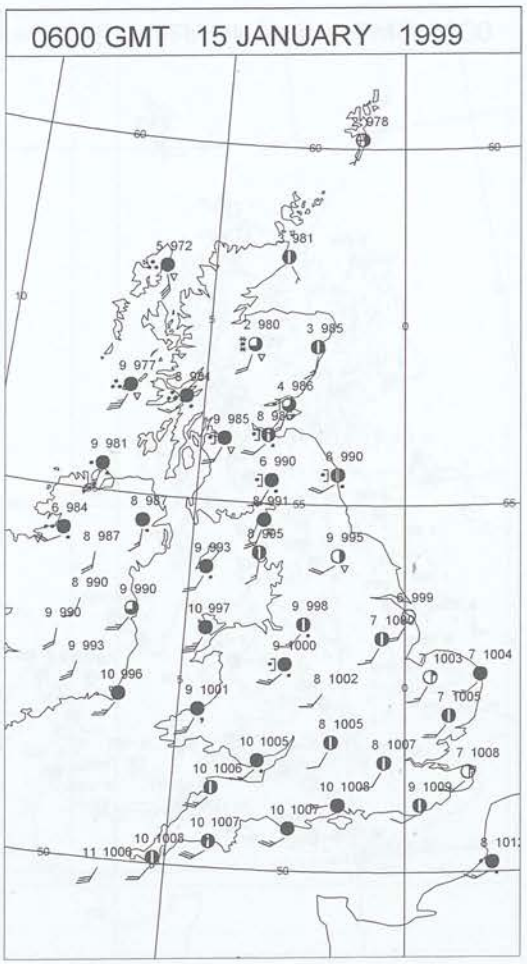

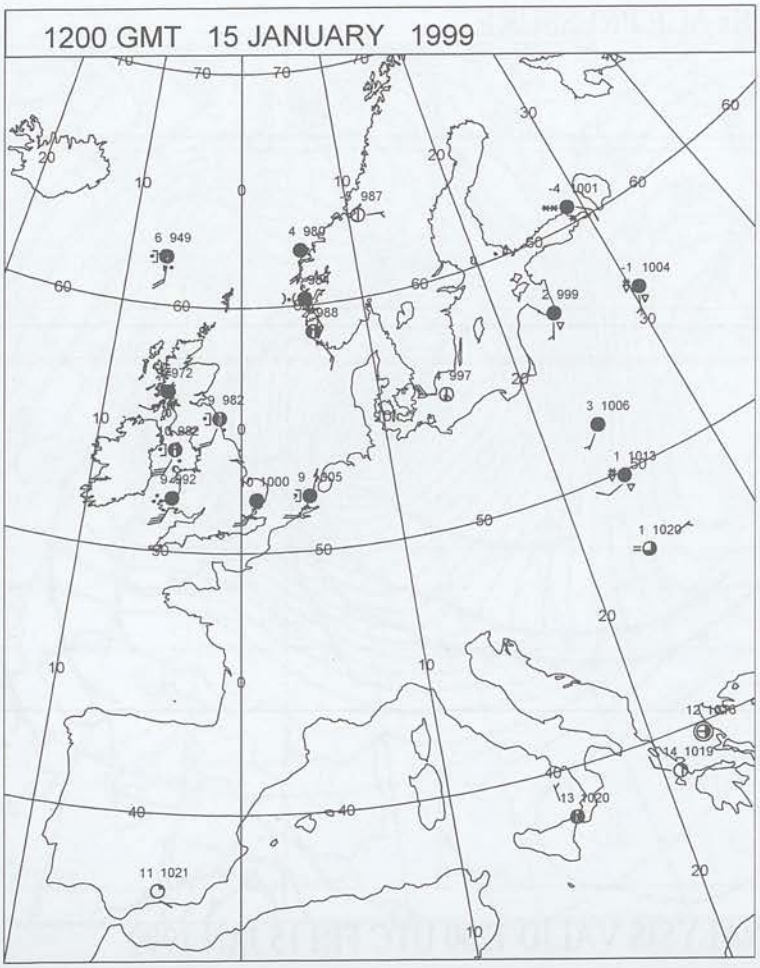

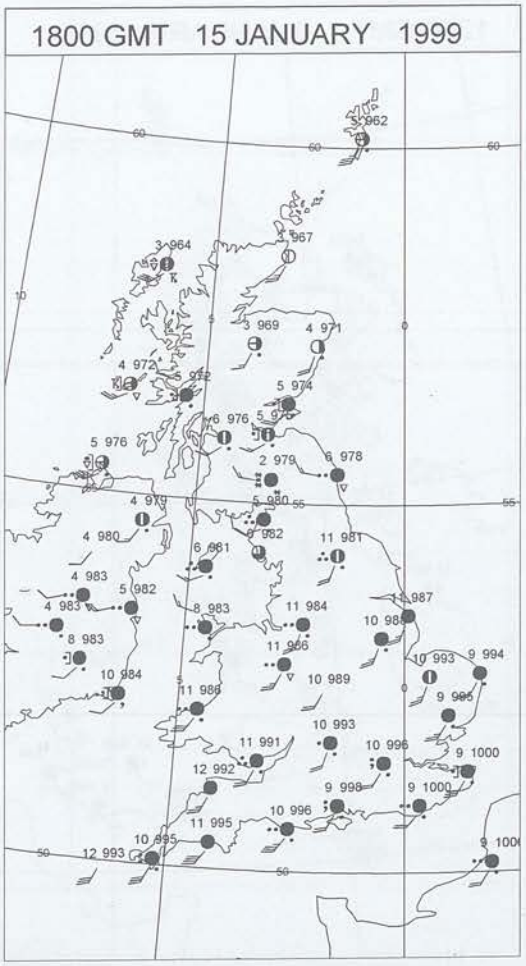

Crown Copyright 1999, All Rights Reserved

SIGNIFICANT WEATHER

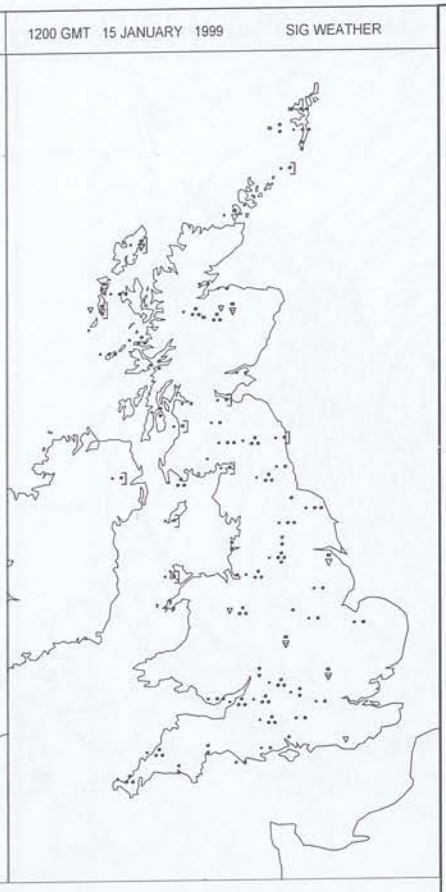

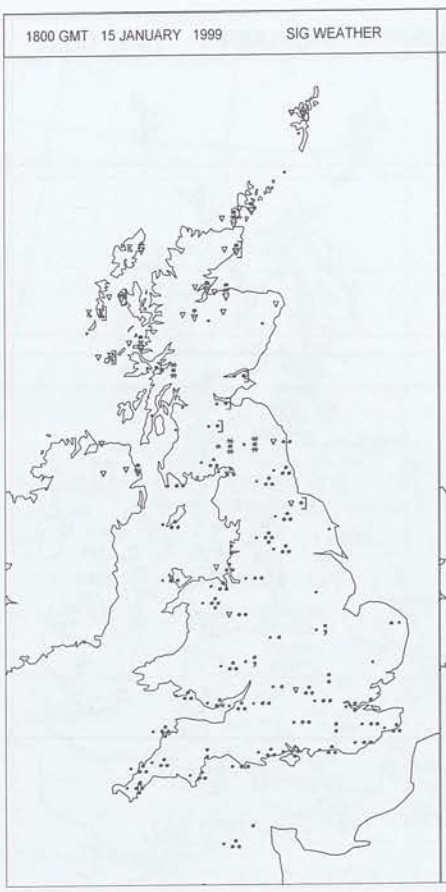

Summary of UK weather for Friday 15 January 1999

Most of England and Wales had a dry night. Northern Ireland was largely dry but rain spread east later. Over Scotland there were showers, especially in the west with snow over the mountains, with more general rain in the west and southwest by daybreak.

Northern Ireland had a wet day with some heavy rain. The rain spread across remaining parts of Scotland, Wales and western parts of England through the morning. Through the afternoon the rain pushed east across the rest of England. For much of the day the heaviest rain was over western and especially southwestern parts of England. Over Scotland the rain turned more showery with sleet and snow over the mountains, and there were frequent hail showers in the west with thunder in places.

It was a windy day generally but especially in the west and north. Lerwick reported 59 knots in the evening and on North Rona a gust of 90 knots was logged at 2100.

It was mild or very mild in most places but temperatures were close to normal in the far north.

EXTREMES

Highest Maximum:
12.8 Hawarden, Clwyd
Lowest Maximum:
6.4 Aviemore, Inverness-Shire
Lowest Minimum:
-1.3 Braemar, Aberdeenshire
Lowest Grass Minimum:
-4.0 Dyce, Aberdeenshire
Most Rain:
70.6 Capel Curig, Gwynnedd
Most Sun:
1.9 Boulmer, Northumberland

Crown Copyright 1999, All Rights Reserved

Friday 15 January 1999

DAILY CLIMATE DATA

15 JANUARY 1999 MIN TEMPERATURE IN CELSIUS

15 JANUARY 1999 MAX TEMPERATURE IN CELSIUS

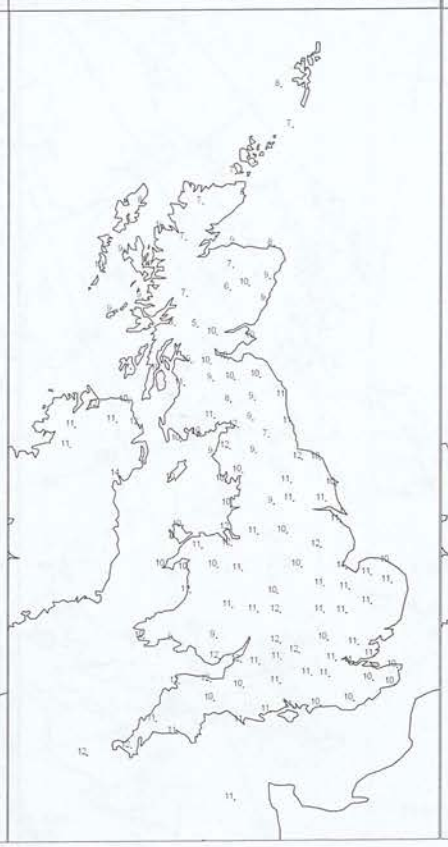

15 JANUARY 1999 SUNSHINE HOURS

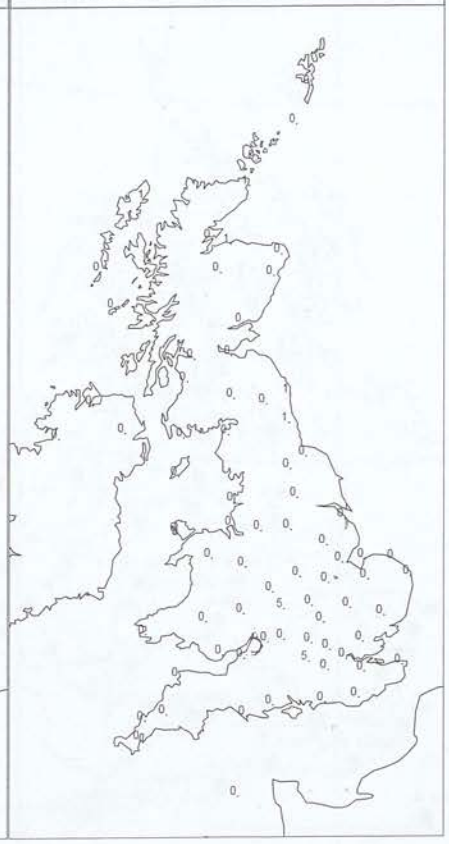

15 JANUARY 1999 RAINFALL NIGHT-TIME MM

X = TRACE

15 JANUARY 1999 RAINFALL DAY-TIME MM

X = TRACE

15 JANUARY 1999 SNOW

Crown Copyright 1999, All Rights Reserved

DAILY WEATHER SUMMARY

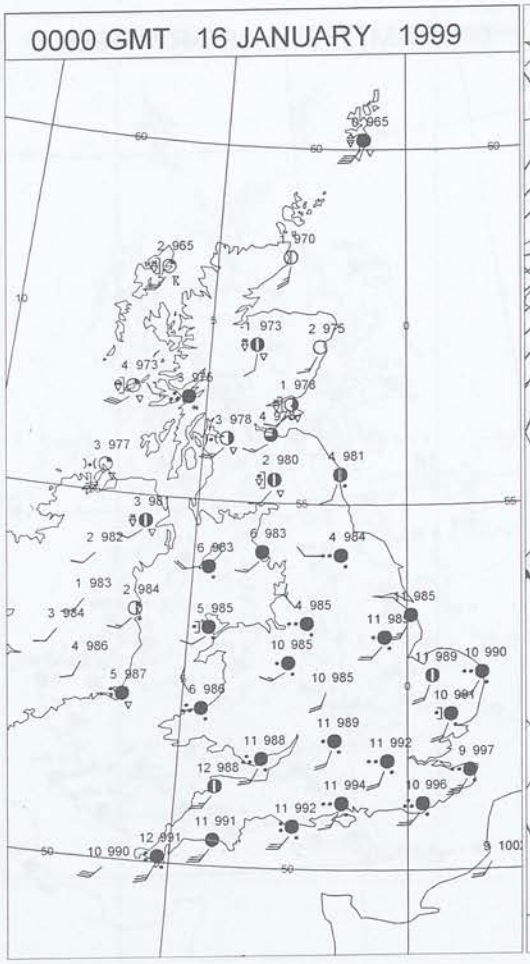

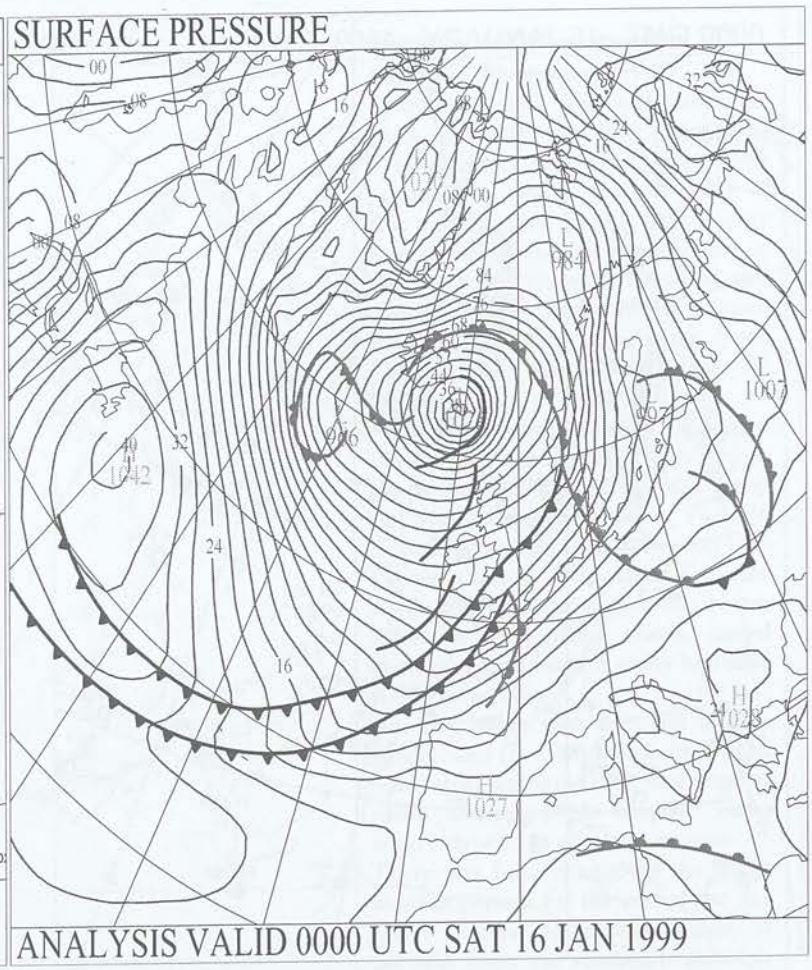

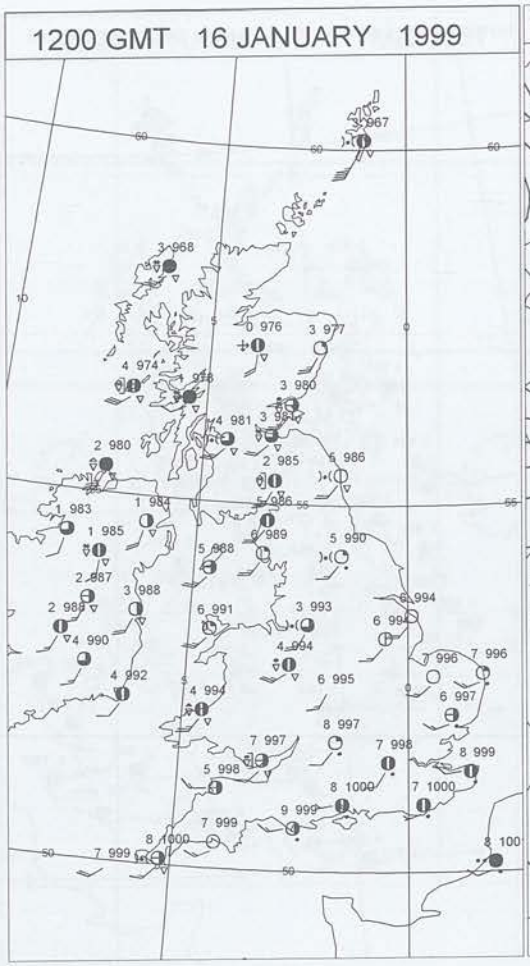

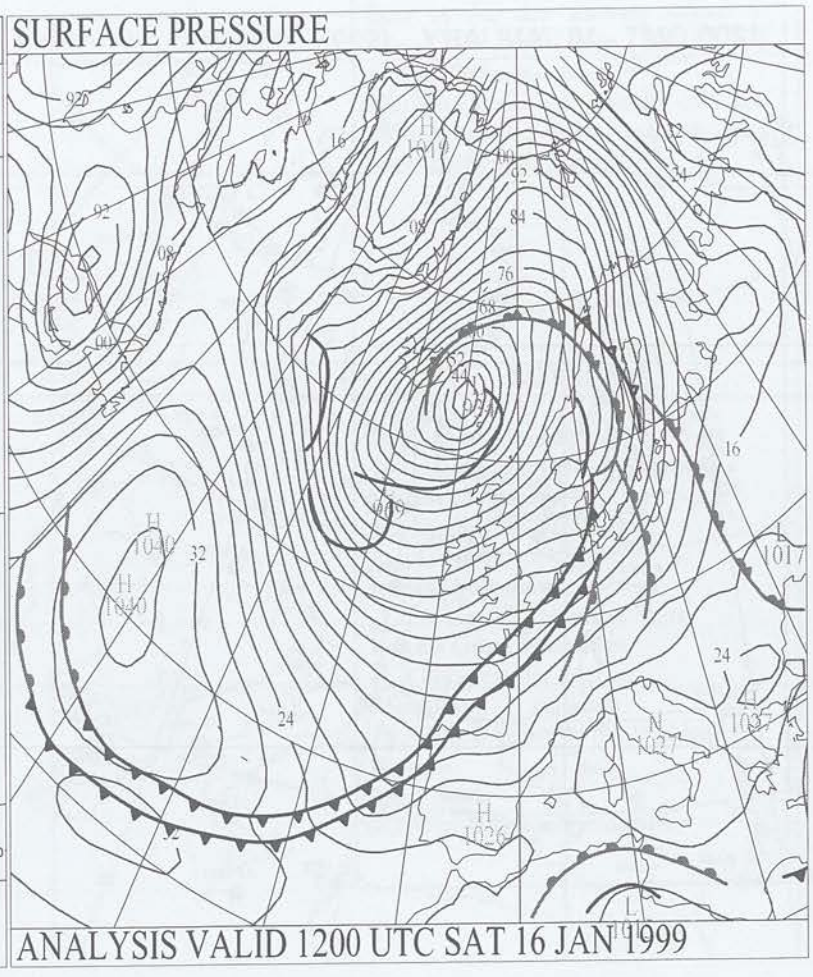

Crown Copyright 1999, All Rights Reserved

SURFACE REPORTS

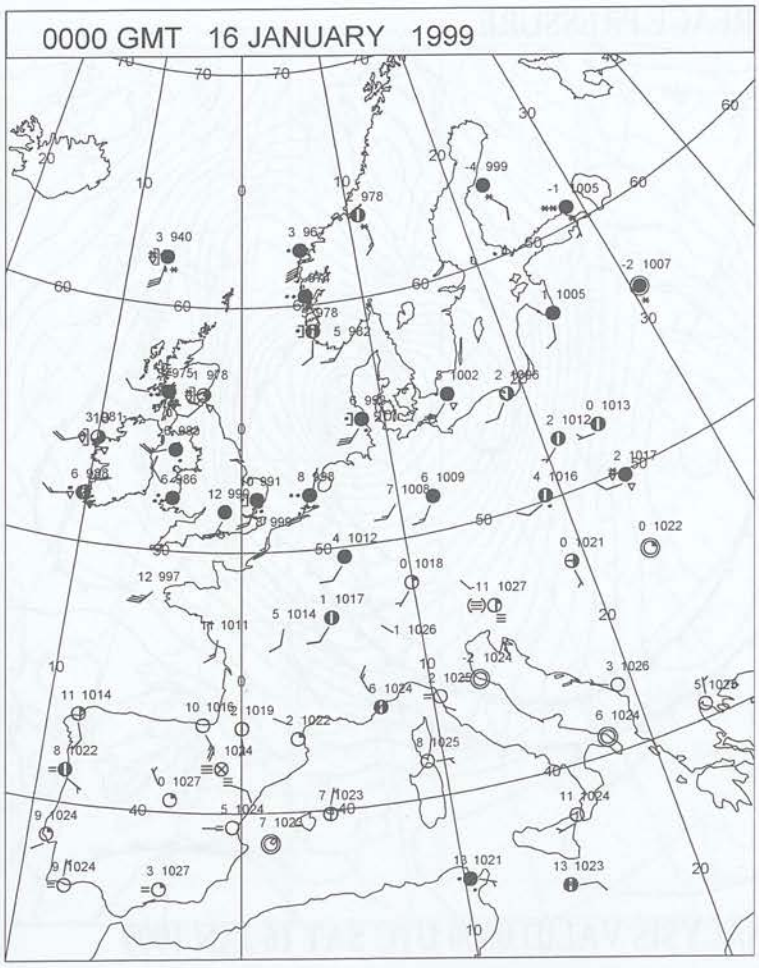

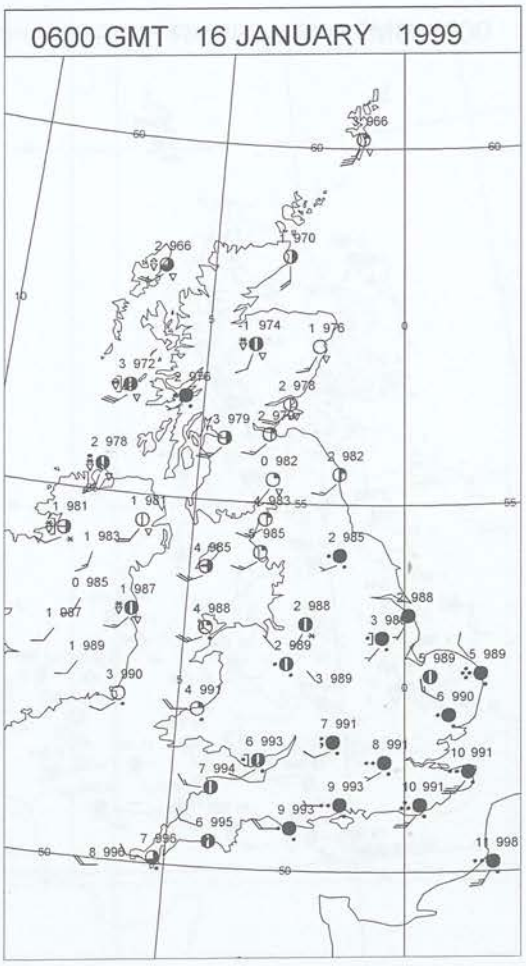

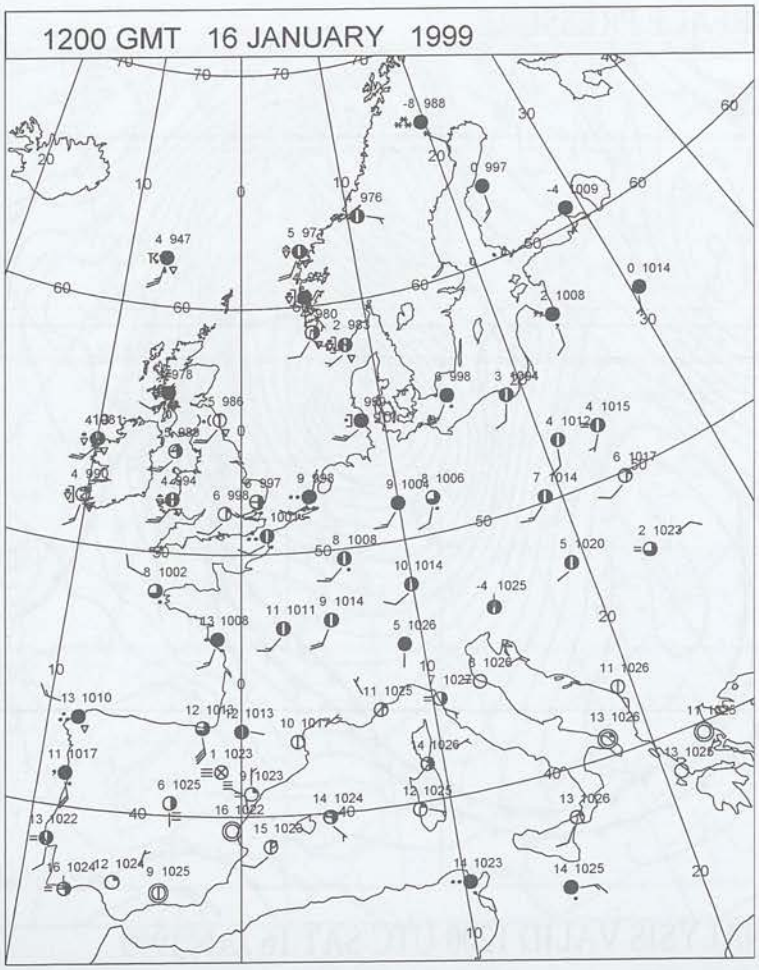

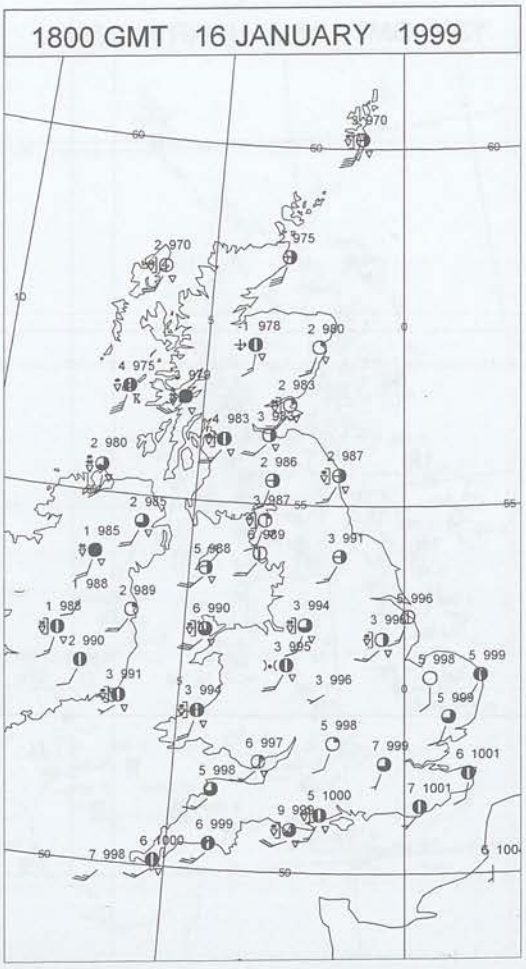

Crown Copyright 1999, All Rights Reserved

SIGNIFICANT WEATHER

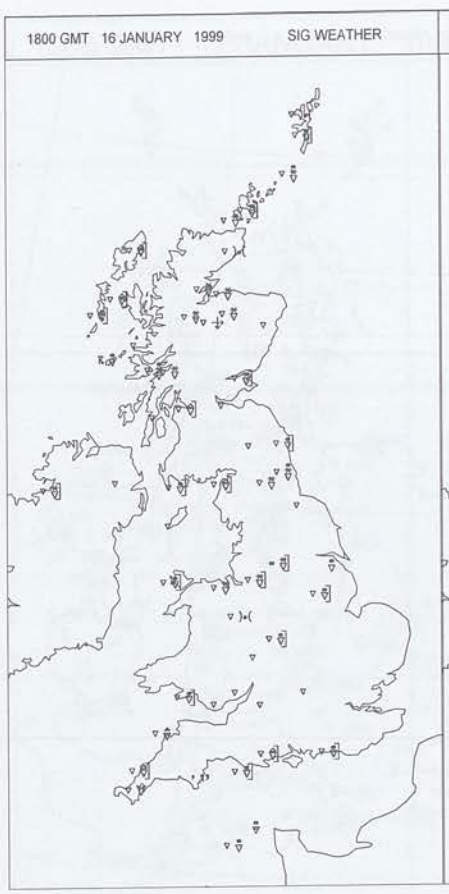

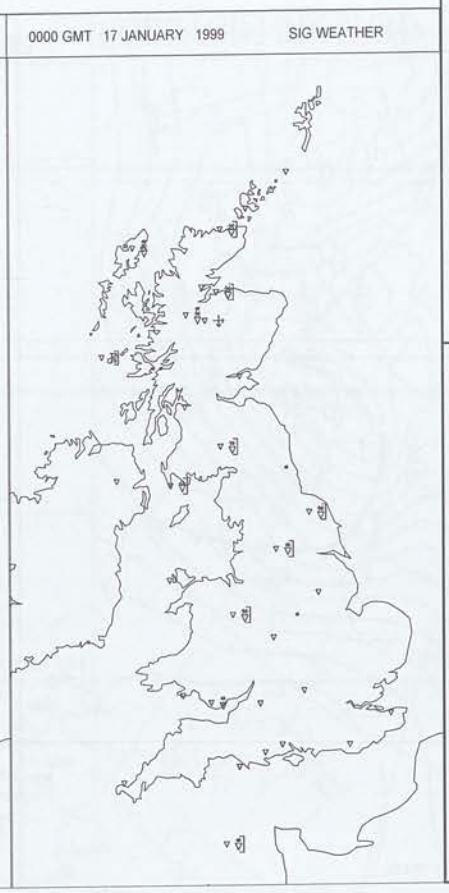

Summary of UK weather for Saturday 16 January 1999

Saturday started with rain across all parts southeast of a line Teesside to Pembrokeshire with some heavy bursts occurring in places. To the north of this rain it was clearer with wintry showers, but although it was windy in the south, it was very windy in this clearer air with many islands around Scotland reporting very strong gusts. Lerwick for example reported 64 knots.

The rain slowly cleared southeast during the remainder of the night giving some substantial rainfall causing rivers to flood in some areas. The rain turned to sleet and snow on the Pennines for a time, whilst to the north further wintry showers, blown across by very strong winds, caused drifting, which lead to many highland routes being closed.

The day began with rain still in East Anglia and the southeast but most other areas had some drier and brighter spells, albeit between frequent heavy wintry showers in northern regions.

There was little change to the above weather pattern for the rest of the day save for a final clearance by midday of the rain from the southeast, although later in the day showers started to spread in land from the English Channel coast.

Northern areas were mainly cold and feeling colder, whilst southern areas were mostly near average.

EXTREMES

Highest Maximum:
10.0 Lizard Lighthouse, Cornwall
Lowest Maximum:
1.2 Lough Fea Waterworks, Londonderry
Lowest Minimum:
-1.8 Aviemore, Inverness-Shire
Lowest Grass Minimum:
-4.3 Portglenone, Antrim
Most Rain:
19.5 Kilmory, Argyll (In Highland Region)
Most Sun:
7.2 Wittering, Cambridgeshire

Crown Copyright 1999, All Rights Reserved

DAILY CLIMATE DATA

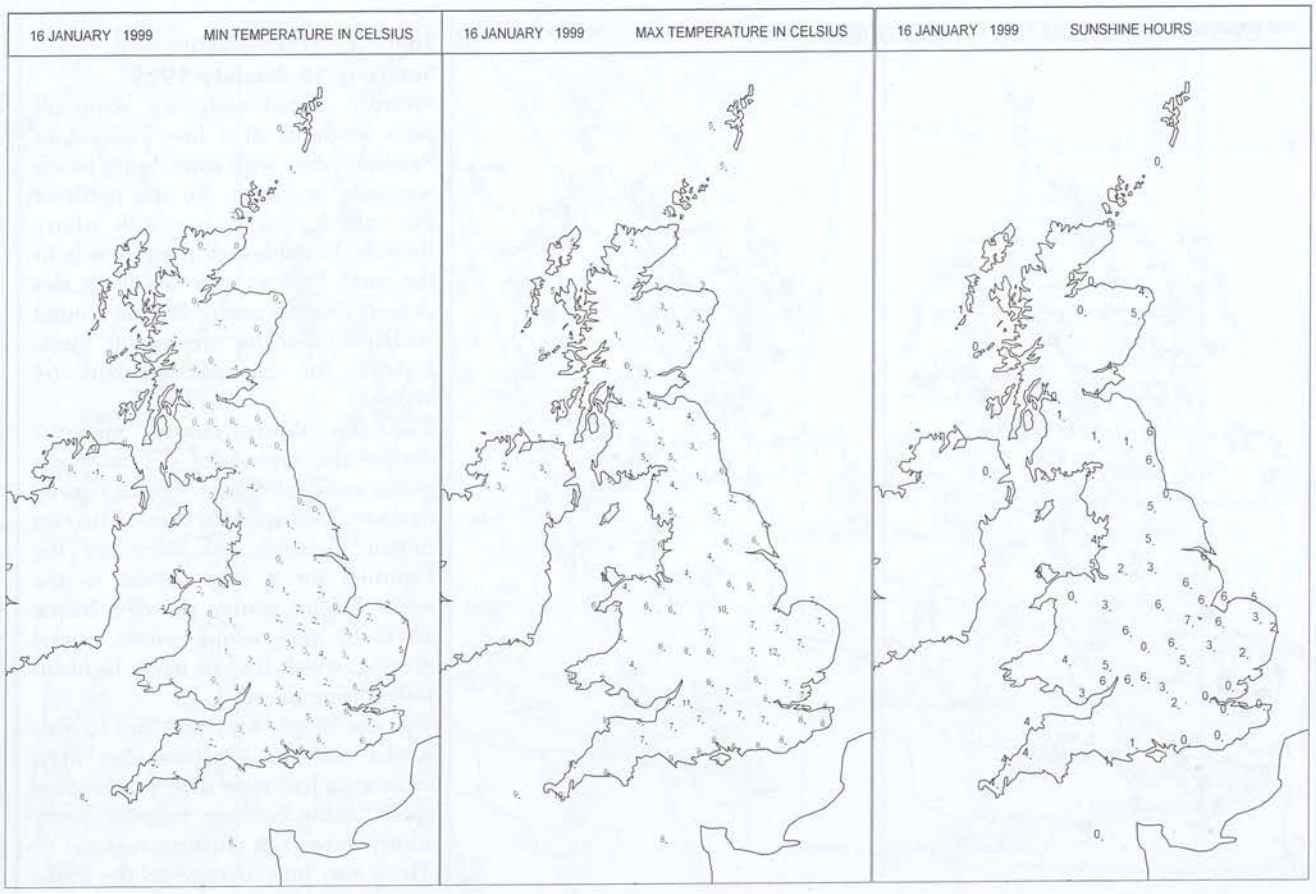

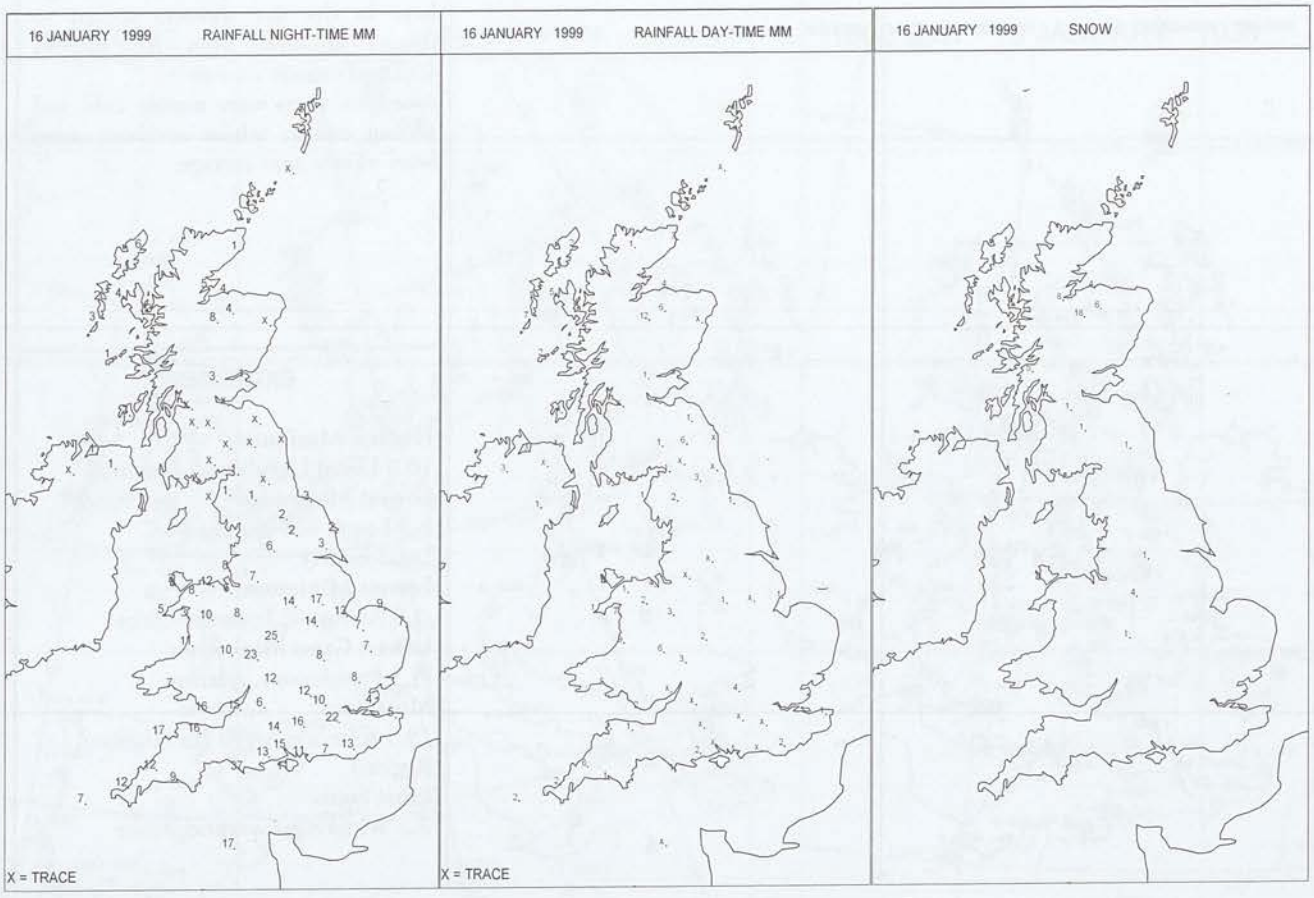

Crown Copyright 1999, All Rights Reserved

DAILY WEATHER SUMMARY

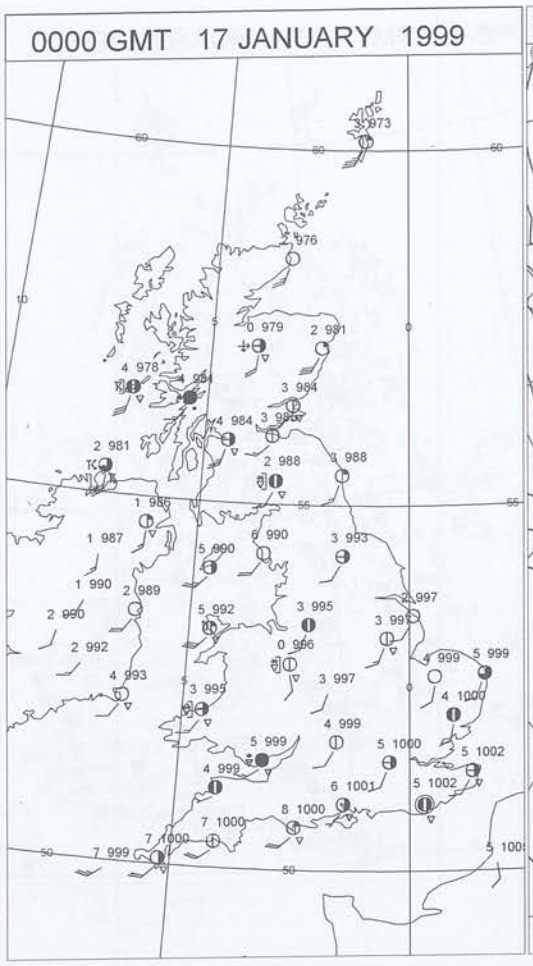

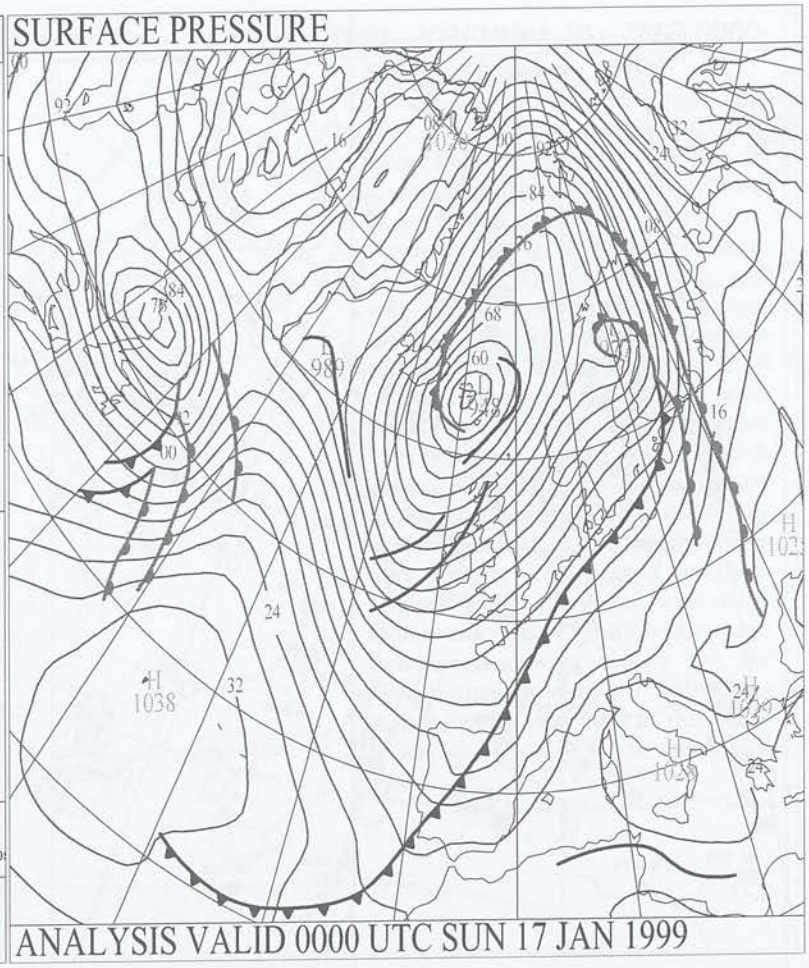

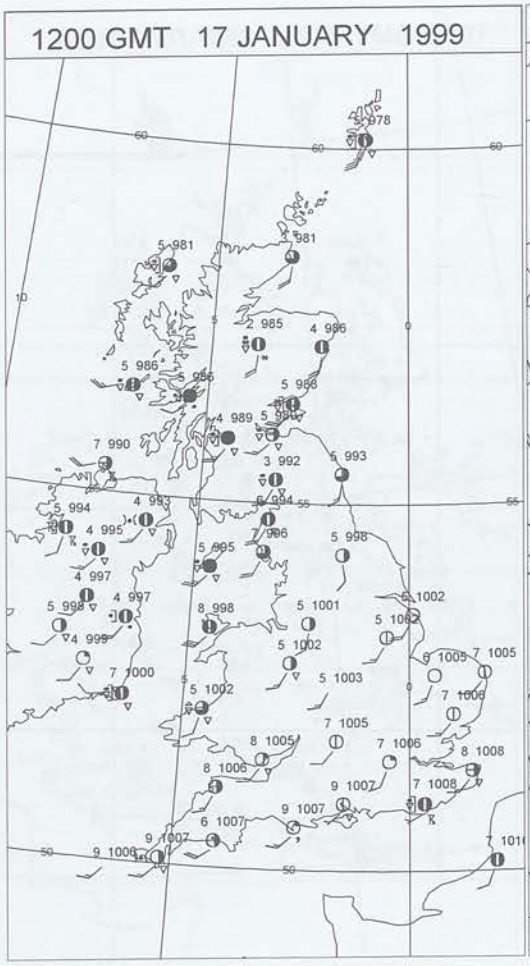

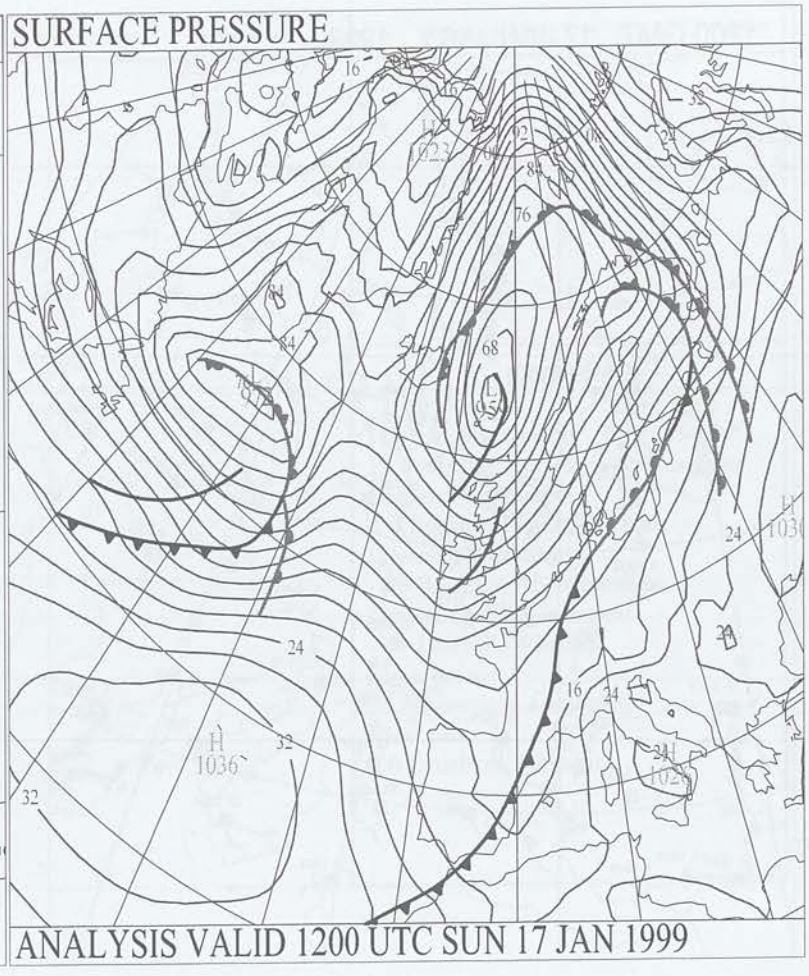

Crown Copyright 1999, All Rights Reserved

SURFACE REPORTS

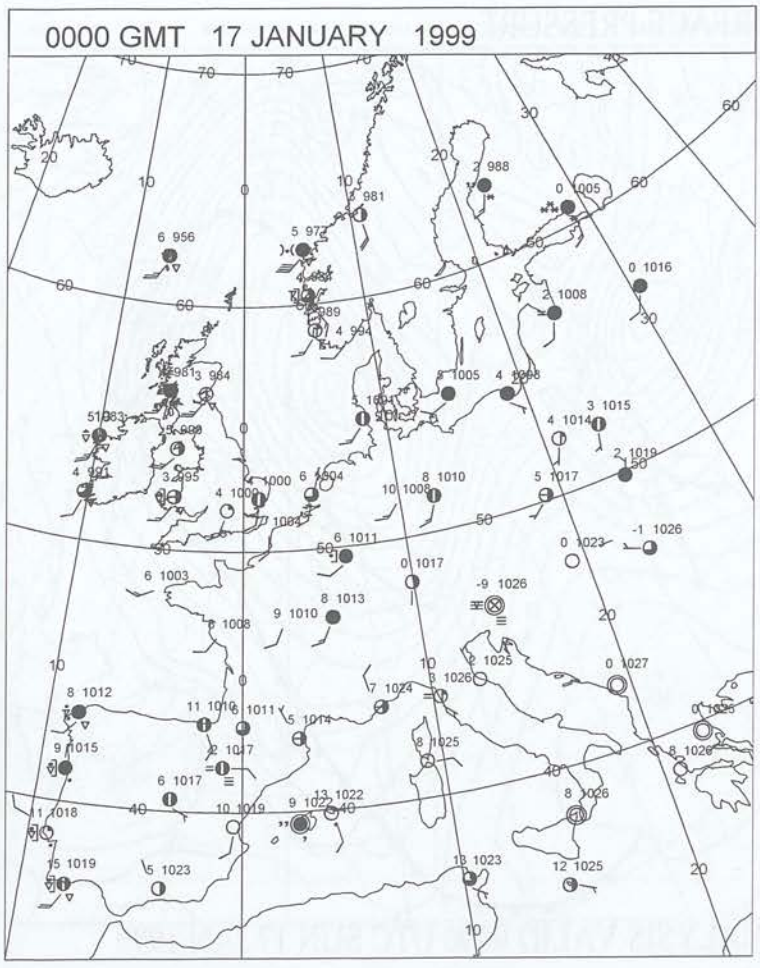

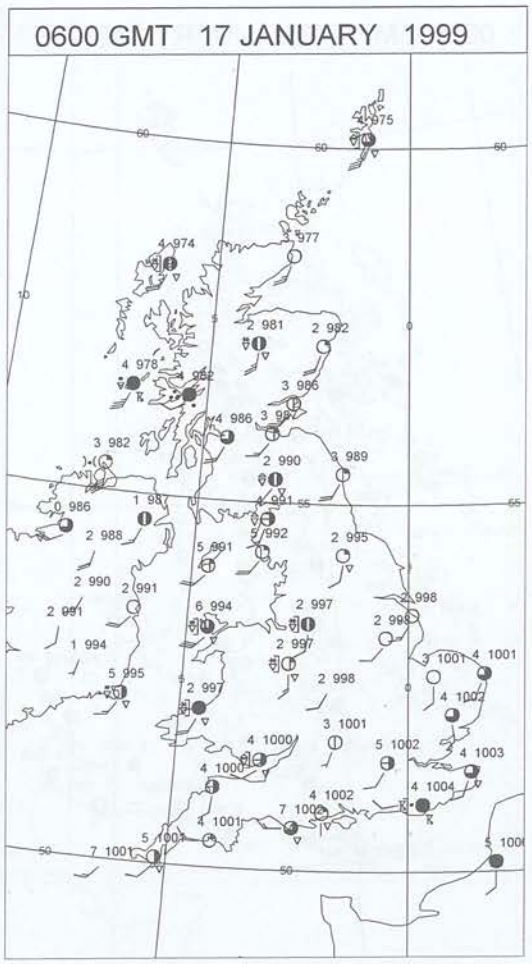

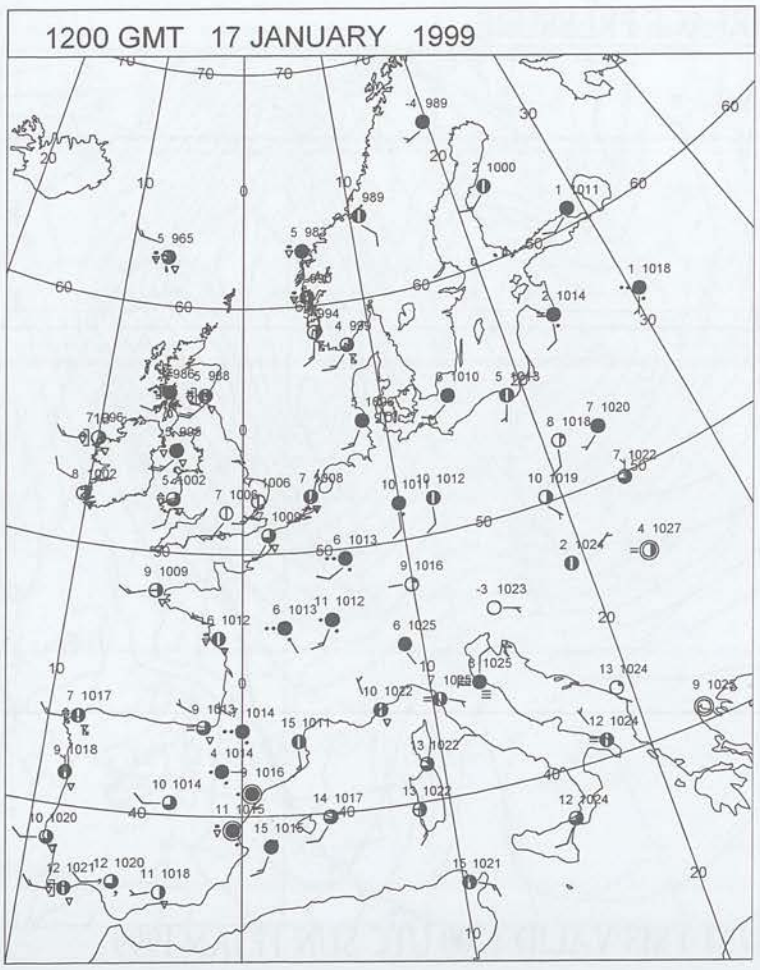

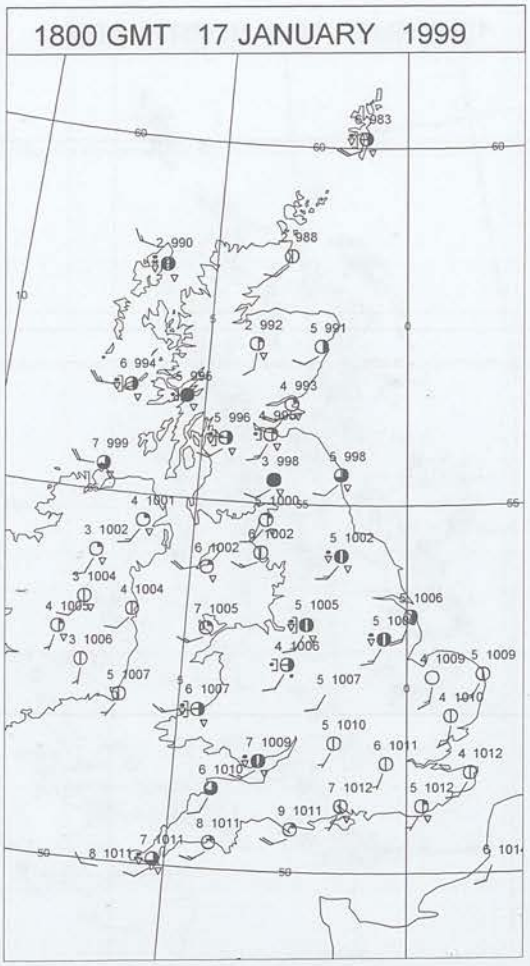

Crown Copyright 1999, All Rights Reserved

SIGNIFICANT WEATHER

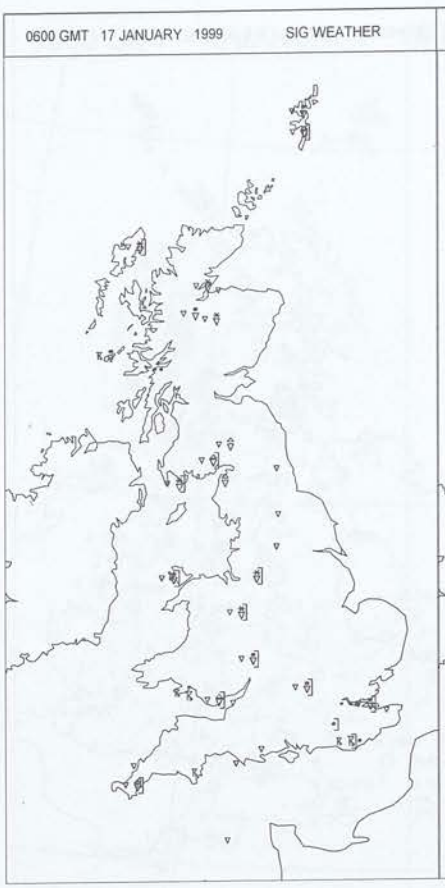

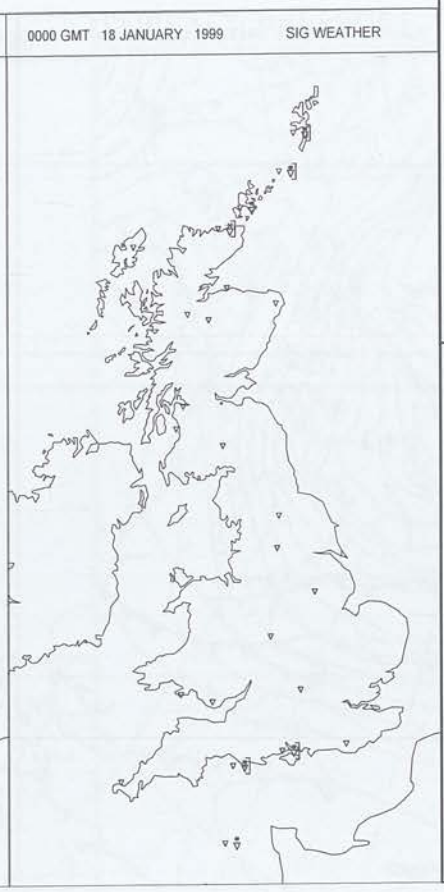

Summary of UK weather for Sunday 17 January 1999

Although many places had a fine night, with some frost on the ground, there were showers towards western and southern coasts, with hail and thunder in places, and snow in the north.

Frequent showers continued to affect northwestern areas during the day, with rather more scattered showers towards southwestern and southern coasts. A few showers got across to central and eastern Britain, but many places here stayed dry. There was again hail in many of the showers, with isolated thunder, and some more snow in the north, especially at the higher levels. The best of the sunshine was over eastern, central and southern England and south Wales, with rather limited amounts of sunshine elsewhere. Temperatures were mostly not far from normal in northern and central regions, and it was mild in the south. It was quite windy in the north and west.

EXTREMES

Highest Maximum:
11.8 Madley, Hereford & Worcester
Lowest Maximum:
2.2 Boltshope Park, Durham
Lowest Minimum:
-1.9 Braemar, Aberdeenshire
Lowest Grass Minimum:
-4.1 Larkhill, Wiltshire
Most Rain:
39.7 Nantmor, Gwynnedd
Most Sun:
7.6 Lyneham, Wiltshire

Crown Copyright 1999, All Rights Reserved

Sunday 17 January 1999

DAILY CLIMATE DATA

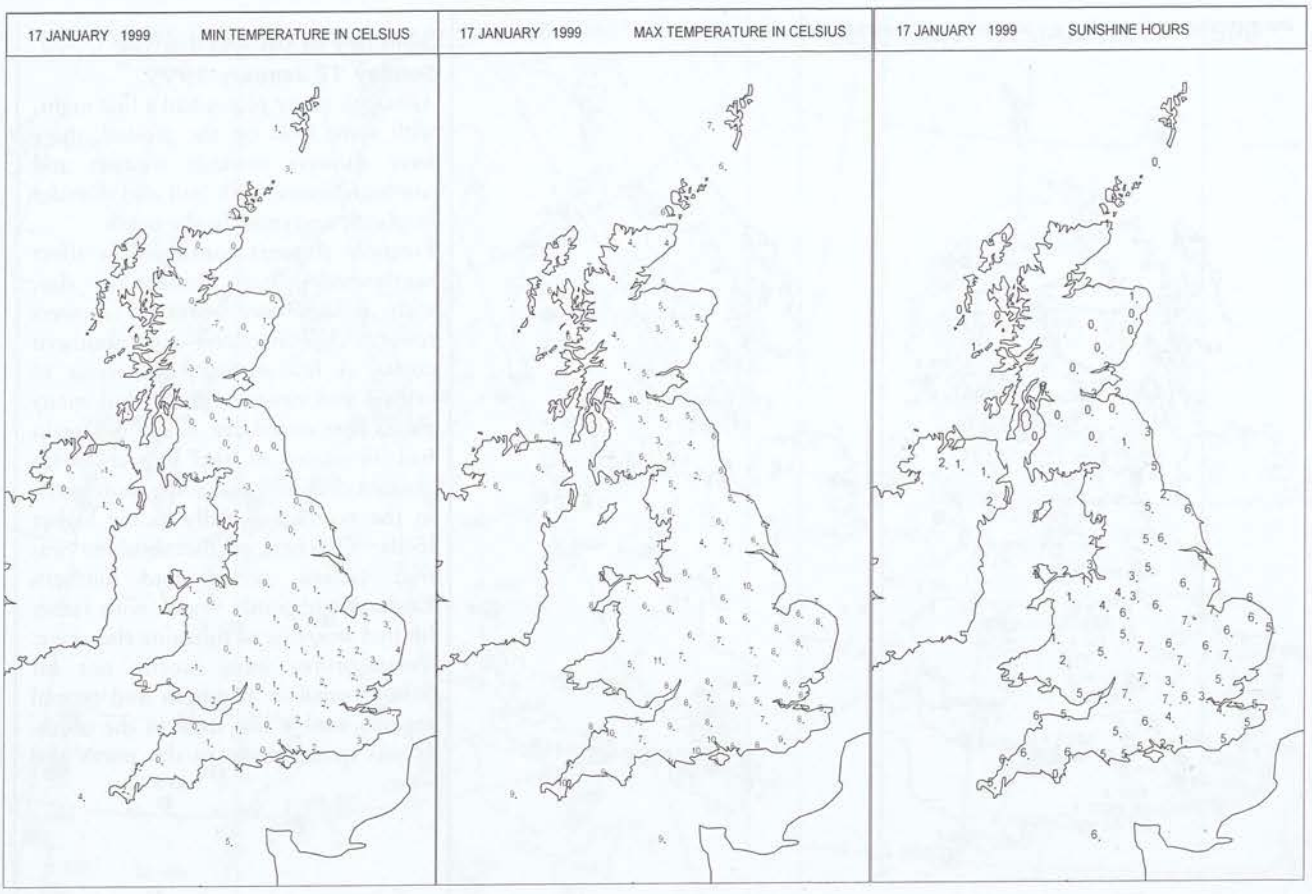

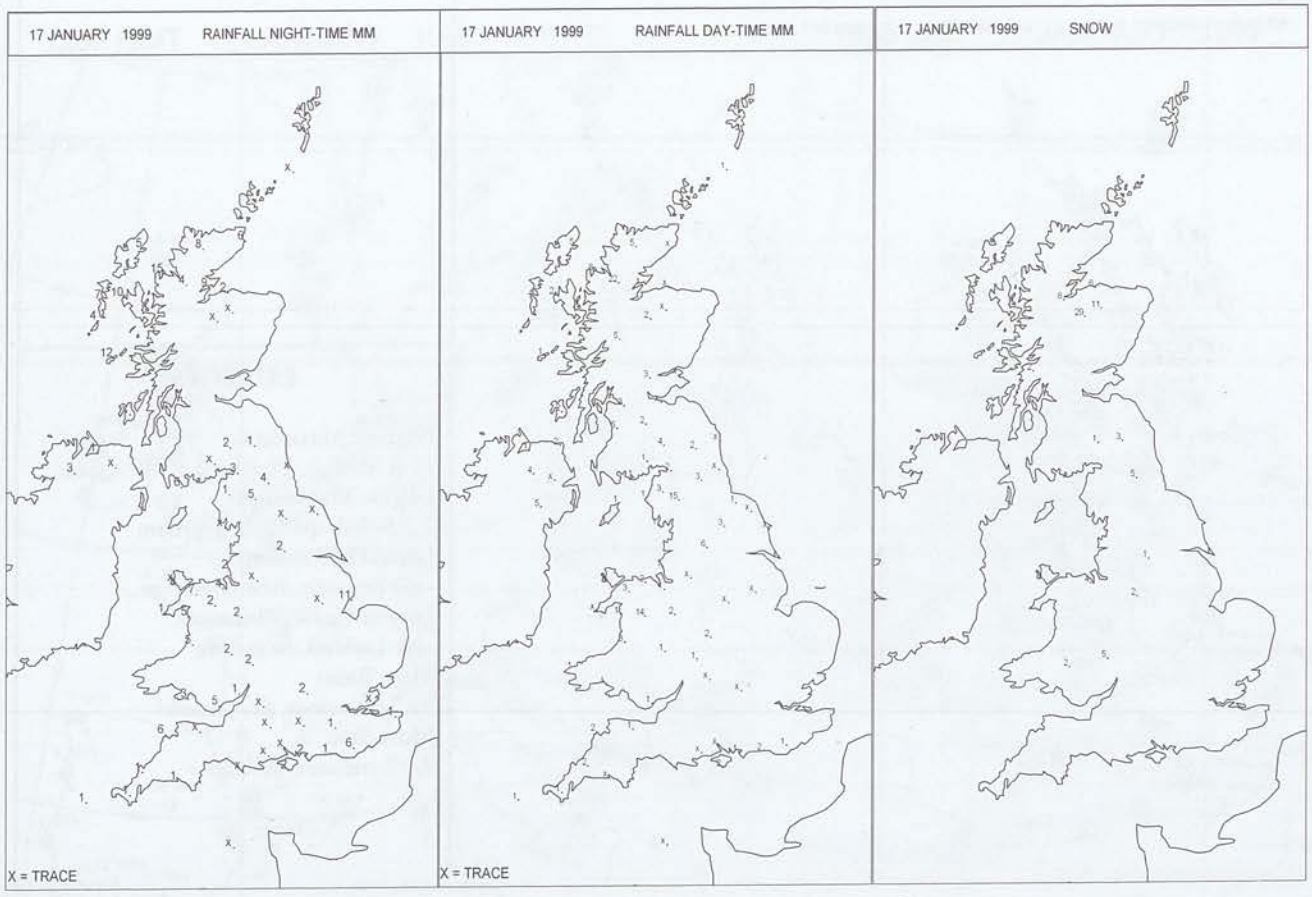

Crown Copyright 1999, All Rights Reserved

DAILY WEATHER SUMMARY

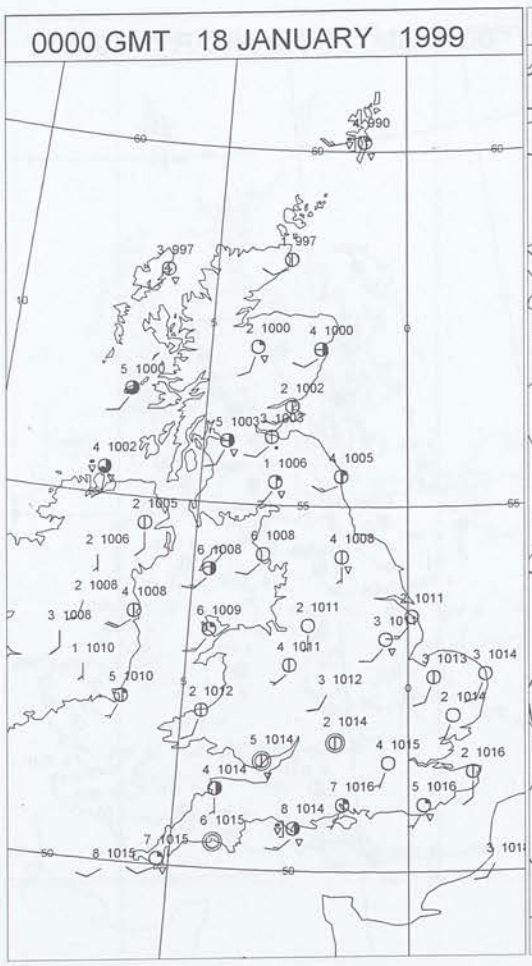

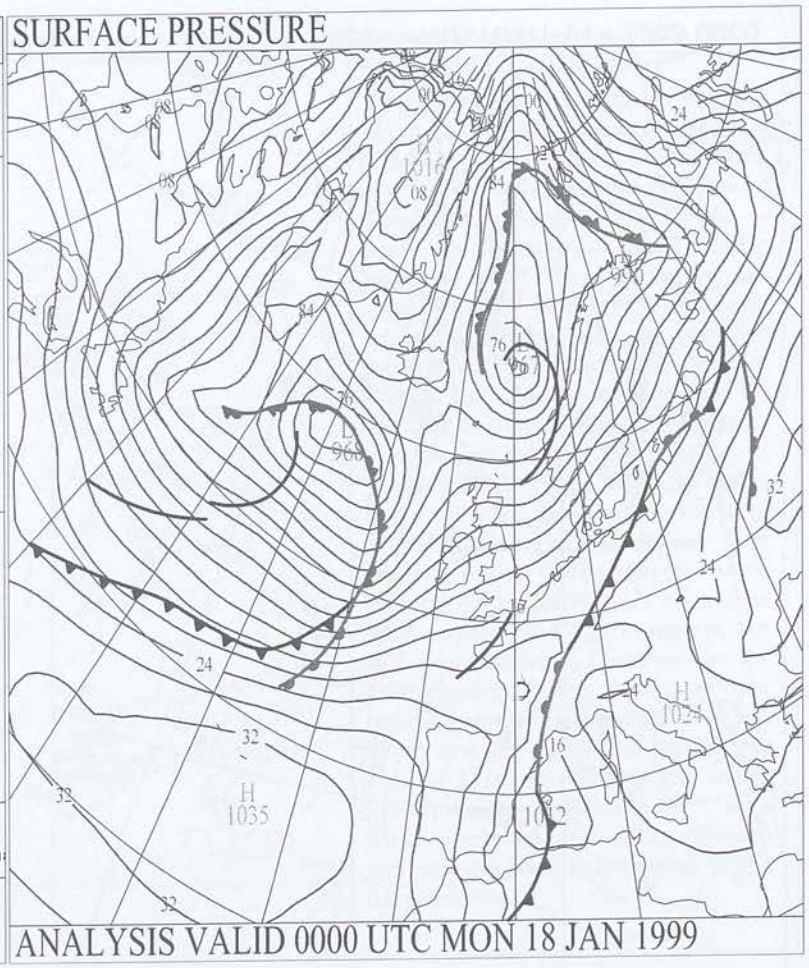

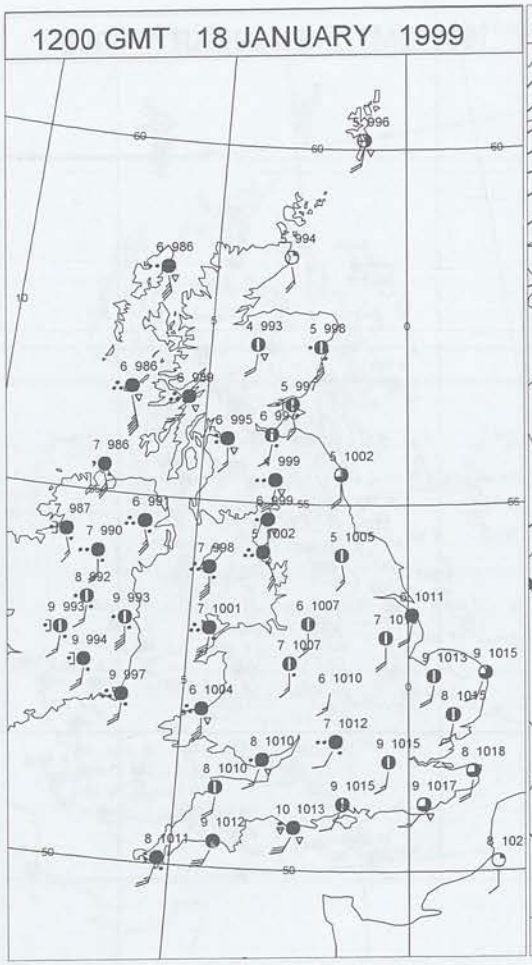

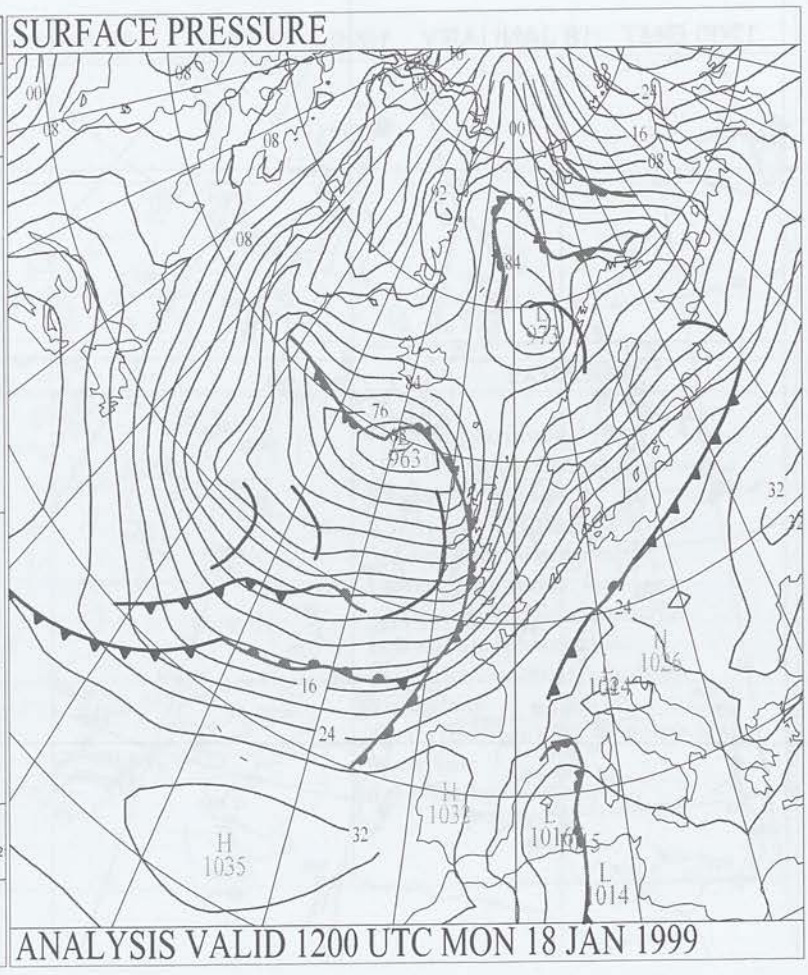

Crown Copyright 1999, All Rights Reserved

SURFACE REPORTS

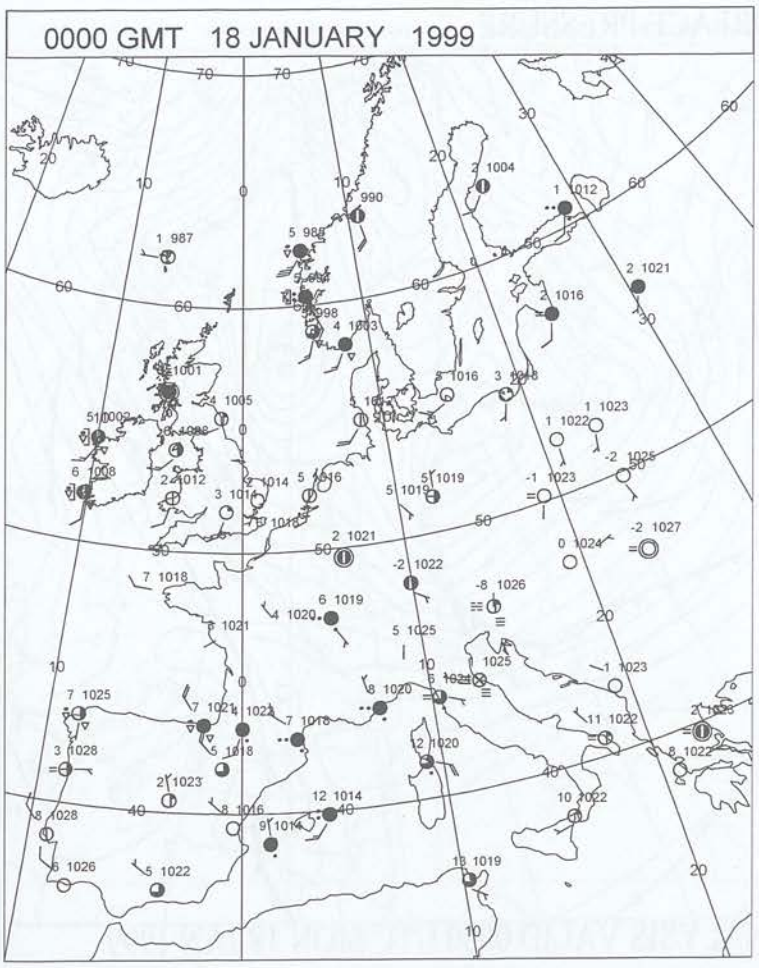

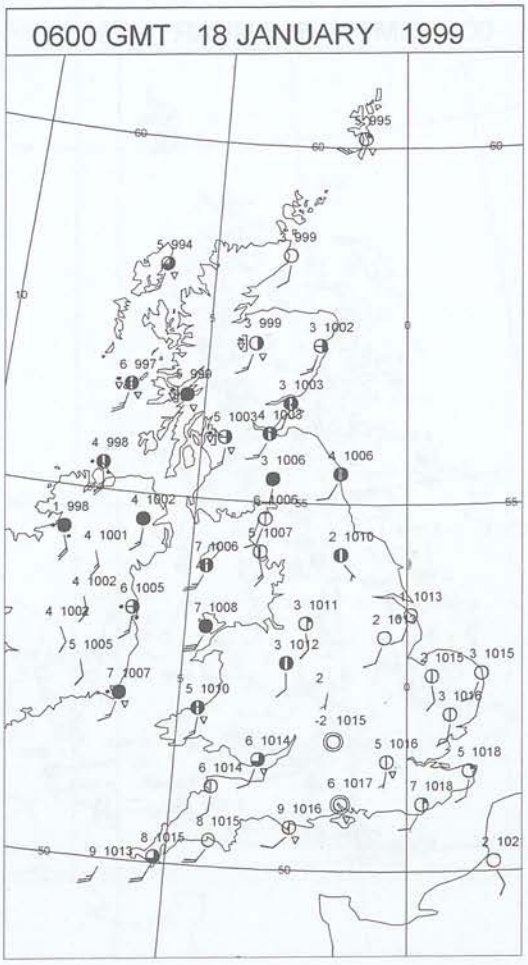

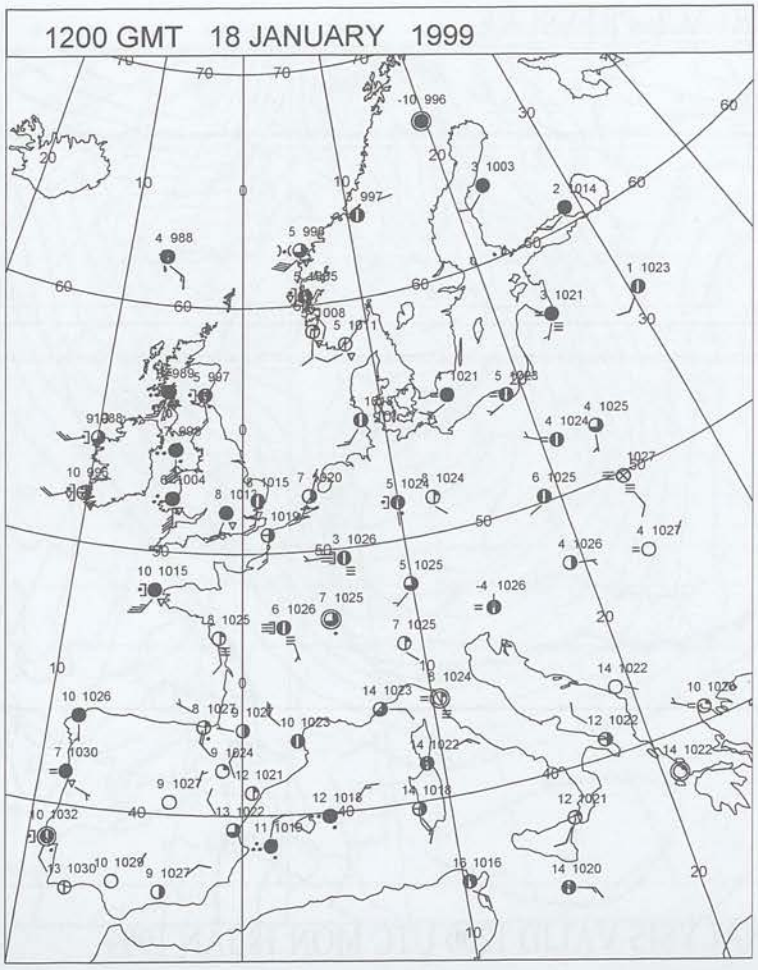

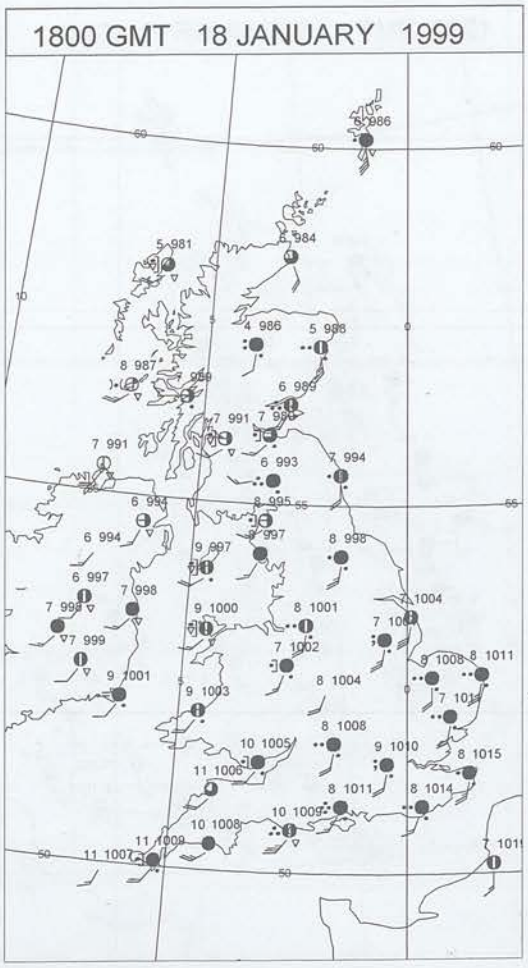

Crown Copyright 1999, All Rights Reserved

SIGNIFICANT WEATHER

Summary of UK weather for Monday 18 January 1999

There were varying amounts of cloud overnight, with showers towards southern and western coasts. There was a fairly widespread ground frost.

Southeastern England was bright or sunny for a time, but cloud steadily increased from the west across the whole country during the morning, with rain following; this reached Northern Ireland and all of western Britain by midday, and all but the extreme southeast by dusk. Amounts of rain were not generally large except in some western hills. There was snow for a time at the highest levels in Scotland. Drier weather spread from the west during the late afternoon and evening, with clearer skies for a time over northern and central regions, but still some showers. However, in the late evening, longer spells of rain returned to northwestern areas. It was windy in many places, and Ronaldsway (Isle of Man) recorded a gust of 60 knots just before 1400.

Most places became mild, although temperatures were only normal in the northeast.

EXTREMES

Highest Maximum:
12.6 Hawarden Bridge, Cheshire
Lowest Maximum:
5.2 Aviemore, Inverness-Shire
5.2 Braemar, Aberdeenshire
Lowest Minimum:
-6.1 Cumbernauld ,Strathclyde
Lowest Grass Minimum:
-8.0 Brize Norton, Oxfordshire
Most Rain:
81.4 Tulloch Bridge, Inverness-Shire
Most Sun:
4.8 Hemsby, Norfolk

Crown Copyright 1999, All Rights Reserved

DAILY CLIMATE DATA

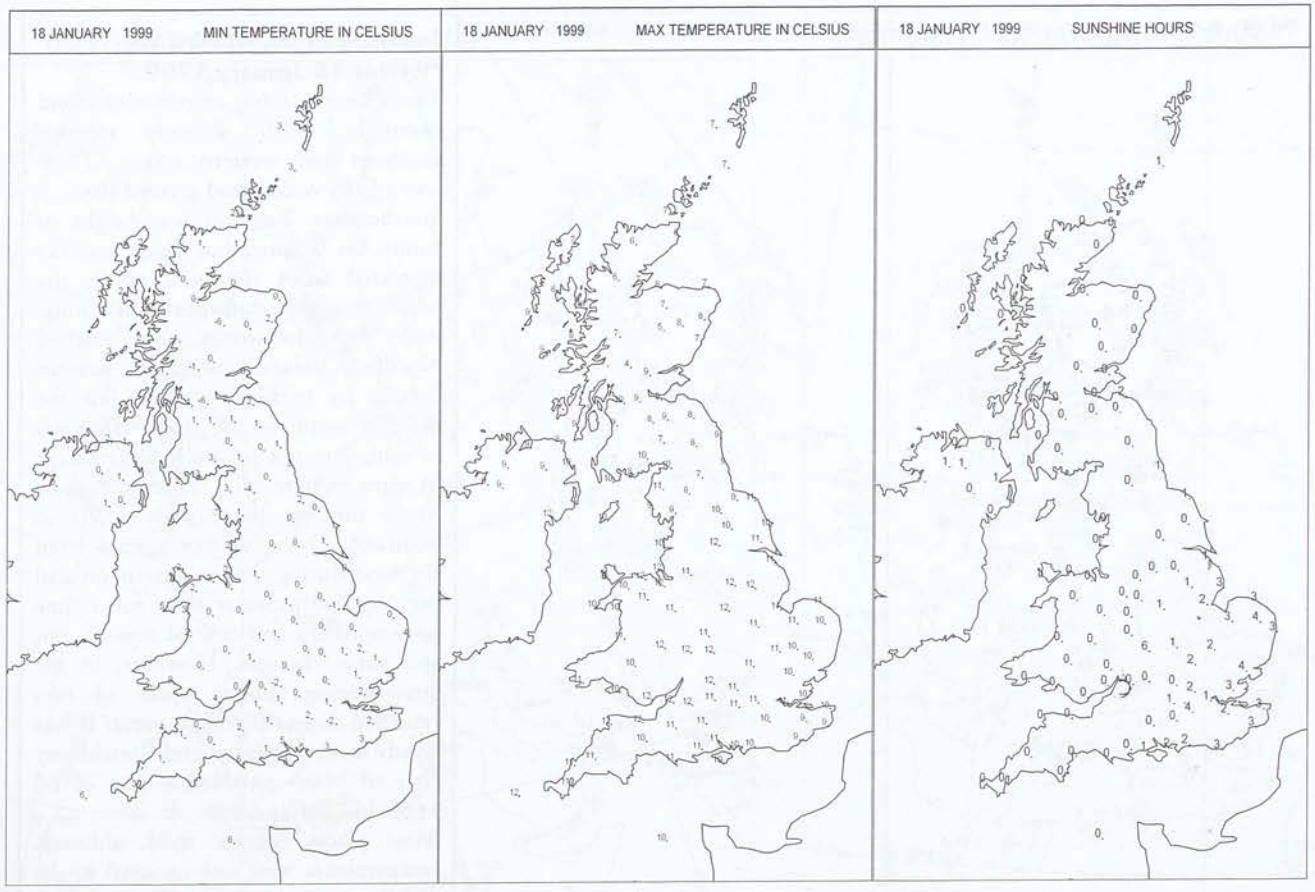

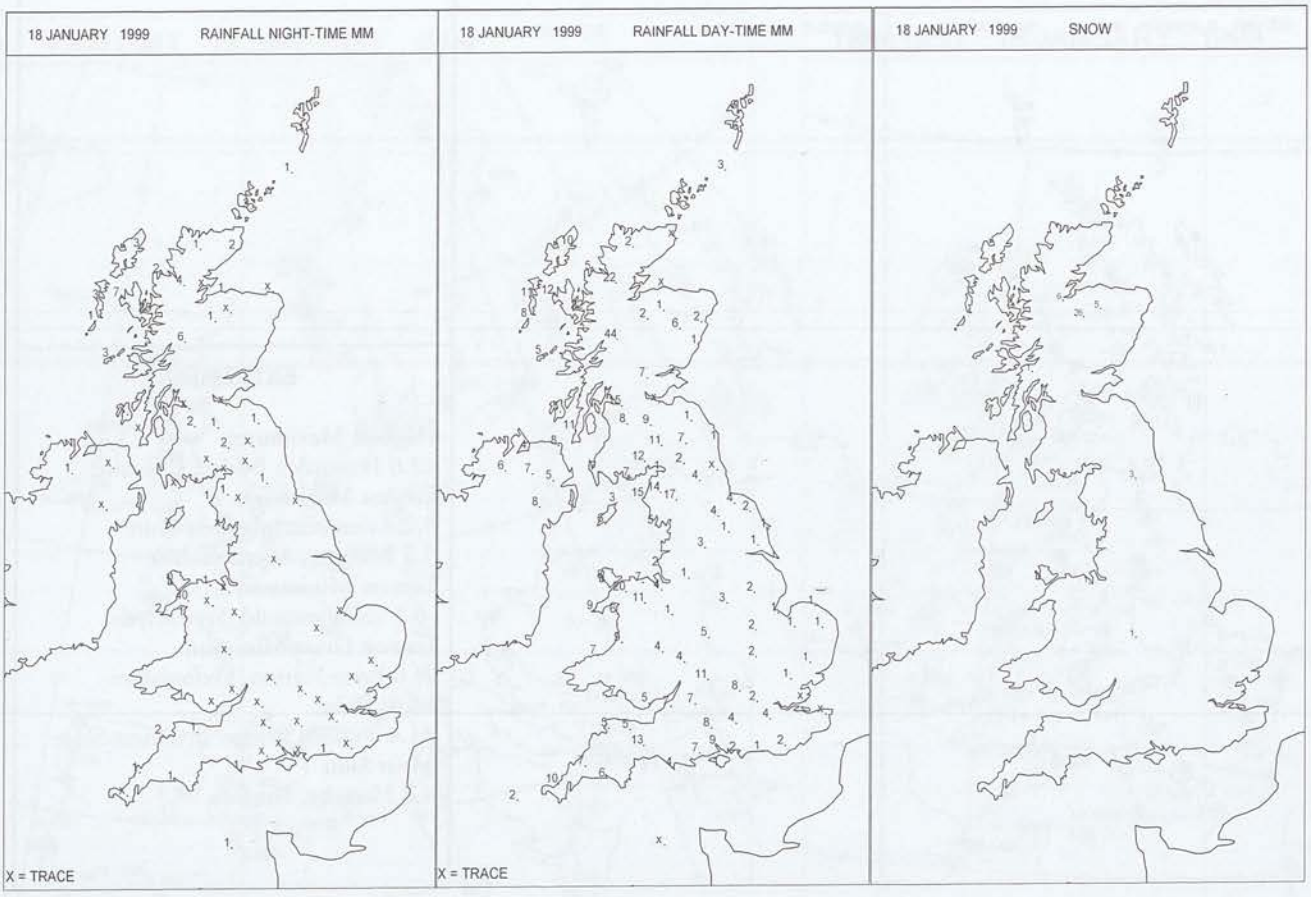

Crown Copyright 1999, All Rights Reserved

DAILY WEATHER SUMMARY

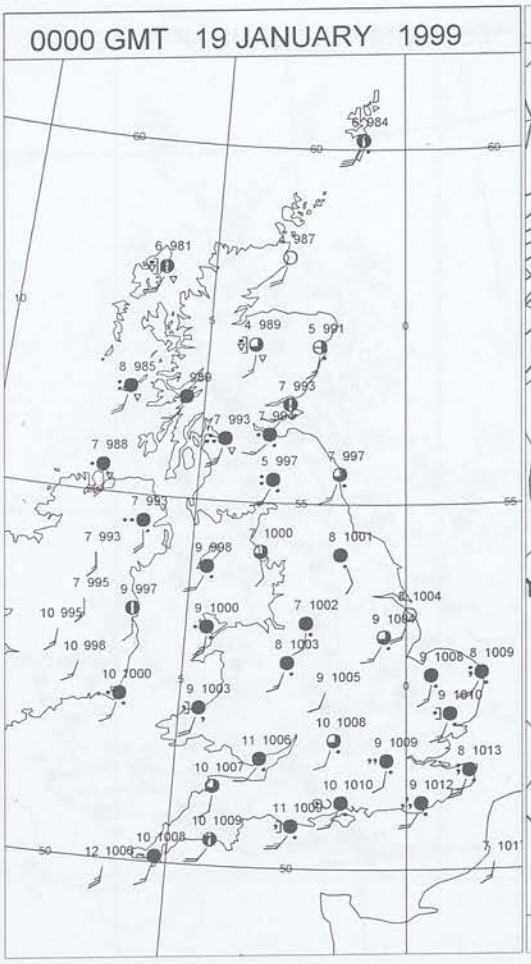

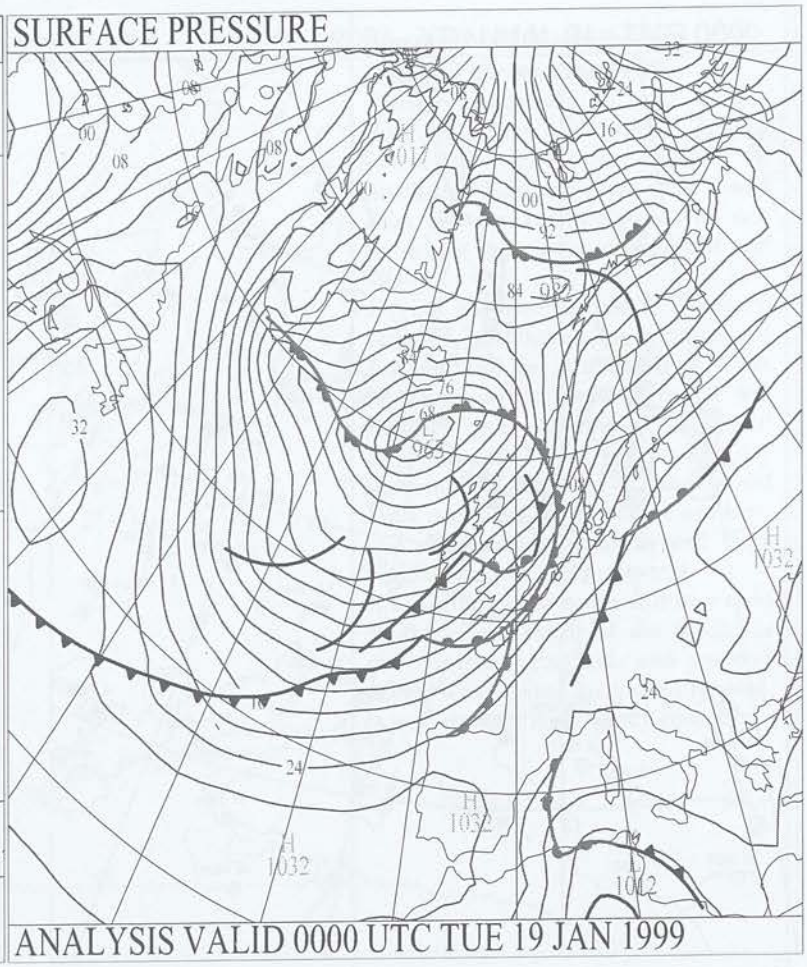

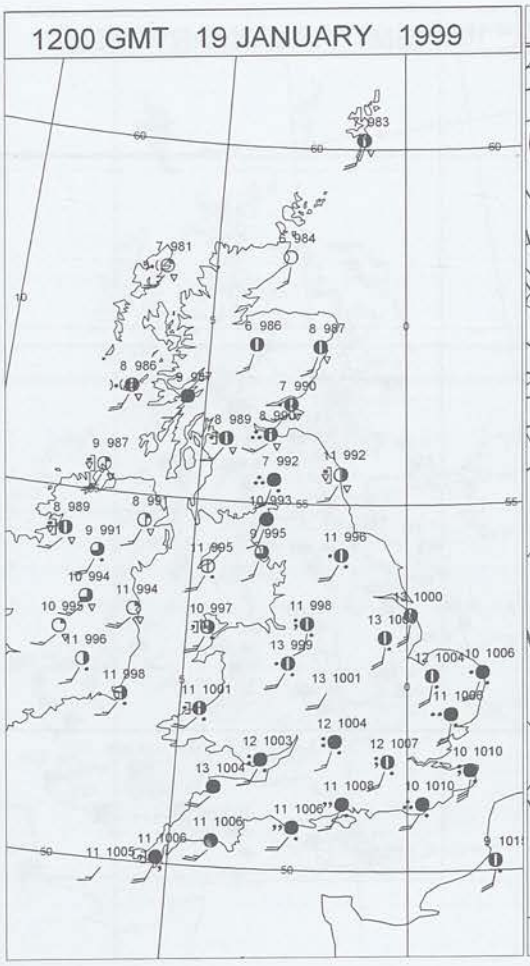

Crown Copyright 1999, All Rights Reserved

SURFACE REPORTS

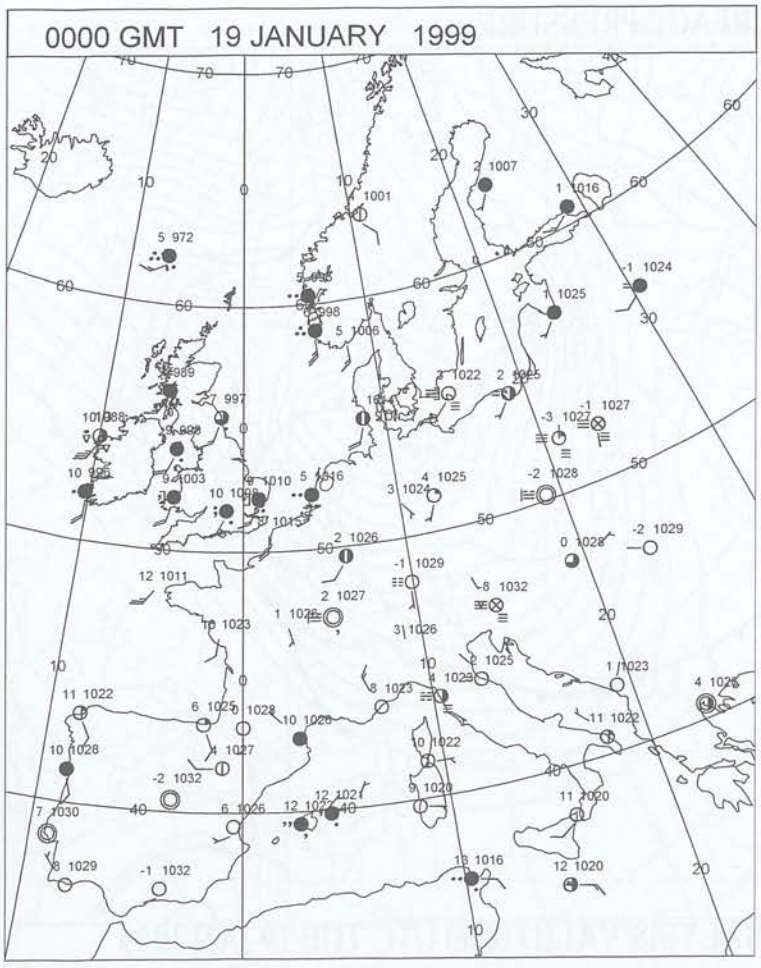

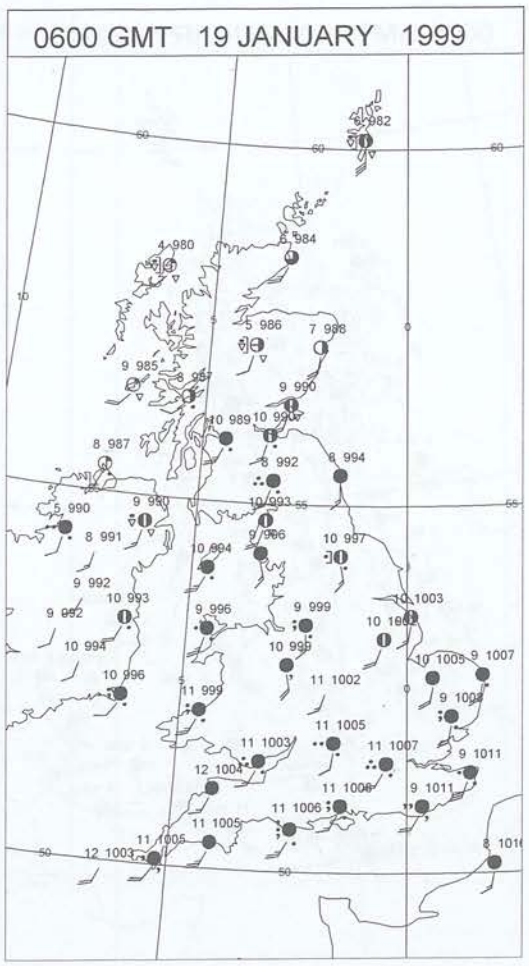

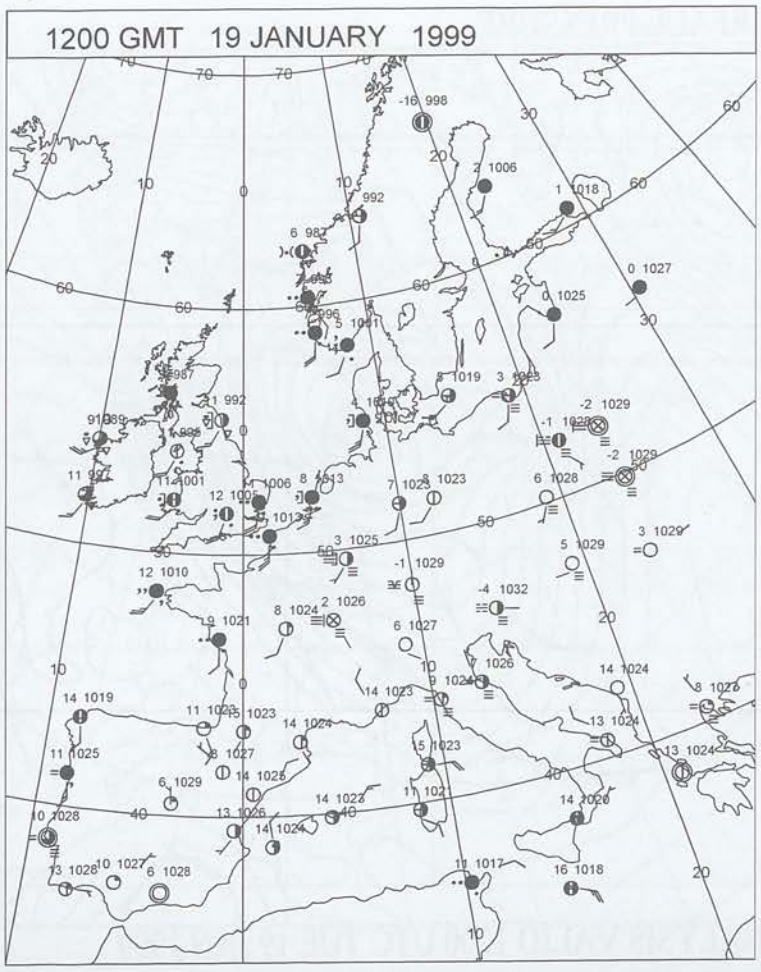

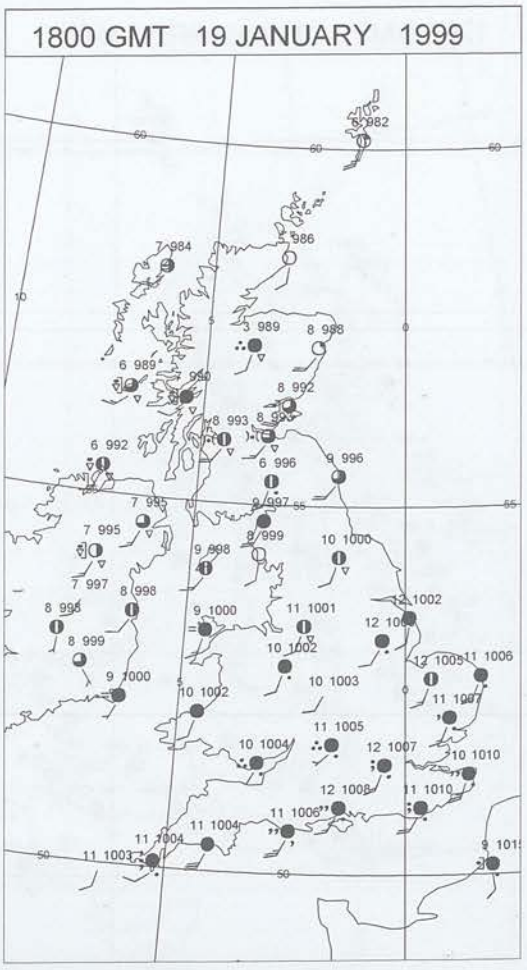

Crown Copyright 1999, All Rights Reserved

SIGNIFICANT WEATHER

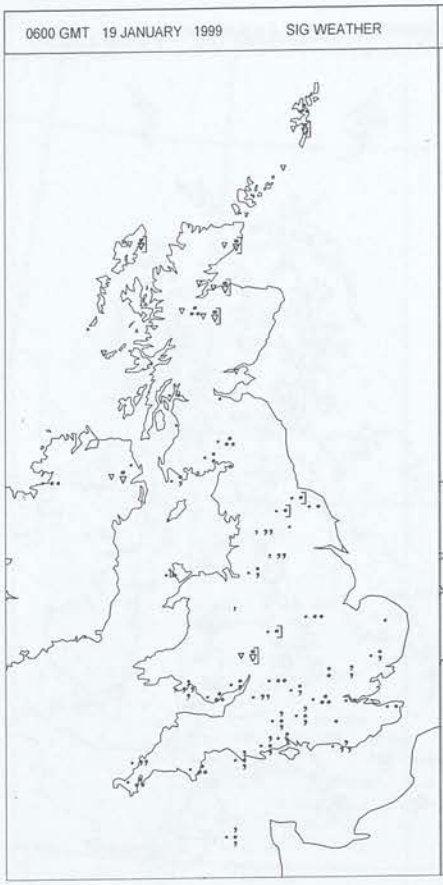

Summary of UK weather for Tuesday 19 January 1999

Showery outbreaks of rain crossed Scotland and Northern Ireland overnight, with some thunder in northwest Scotland; there were clearer skies at times. It was cloudy with rain or drizzle over most of England and Wales.

During the day, Scotland, Northern Ireland, northernmost counties of England and the north coast of Wales had some bright weather, but it was mostly quite showery. Most of England and Wales had a dull day with rain or drizzle; the heaviest and most persistent rain was over southern and southwestern counties, and there was fog over the higher ground.

It was mild in the north and very mild in the south; much of the Midlands and northeast England, and parts of north Wales, were exceptionally mild. It was, though, fairly windy generally.

EXTREMES

Highest Maximum:
14.9 Church Fenton
Lowest Maximum:
6.0 Loch Glascarnoch, Ross & Cromarty
Lowest Minimum:
0.8 Boltshope Park, Durham
Lowest Grass Minimum:
-0.7 Aboyne, Aberdeenshire
Most Rain:
32.4 Liscombe, Cornwall
Most Sun:
5.2 Boulmer, Northumberland

Crown Copyright 1999, All Rights Reserved

Tuesday 19 January 1999

DAILY CLIMATE DATA

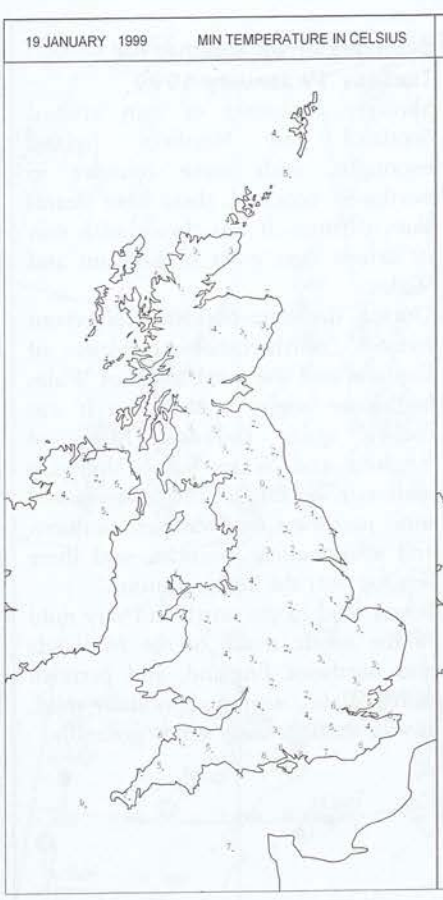

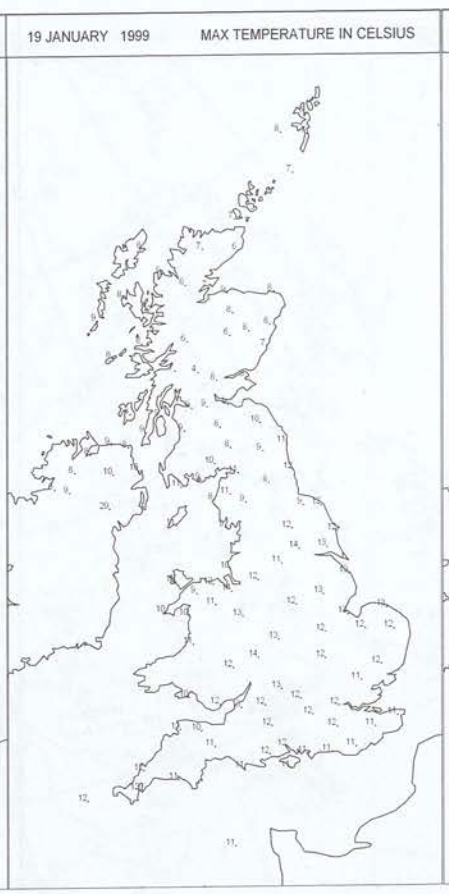

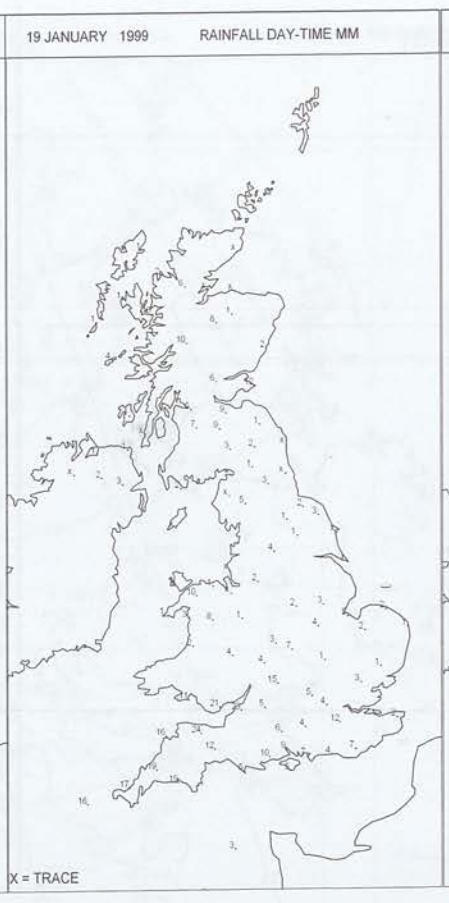

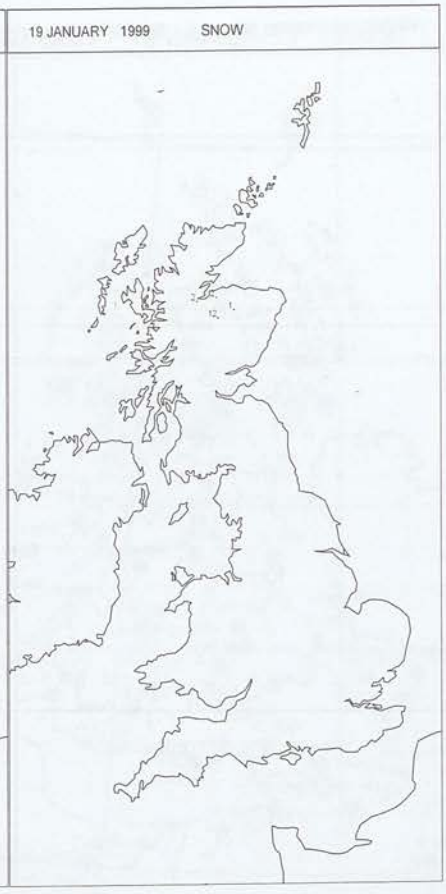

Crown Copyright 1999, All Rights Reserved

DAILY WEATHER SUMMARY

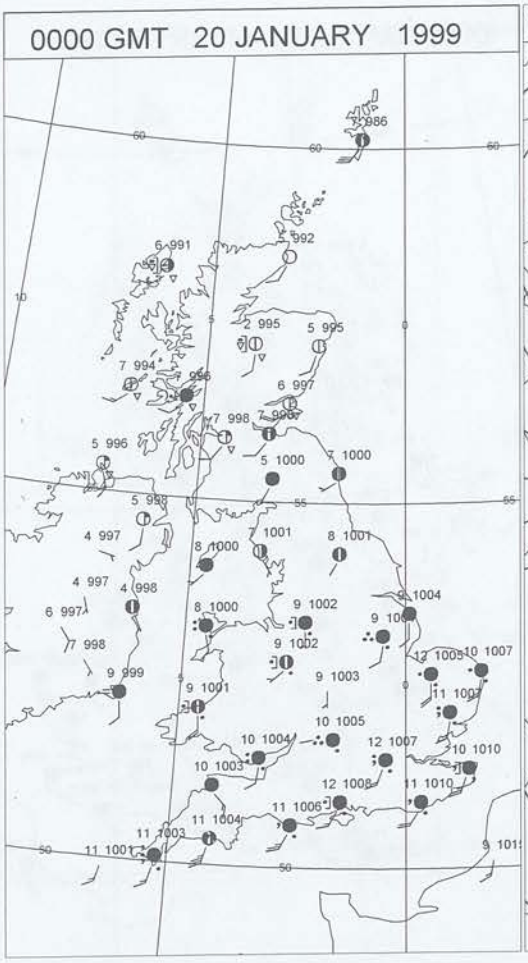

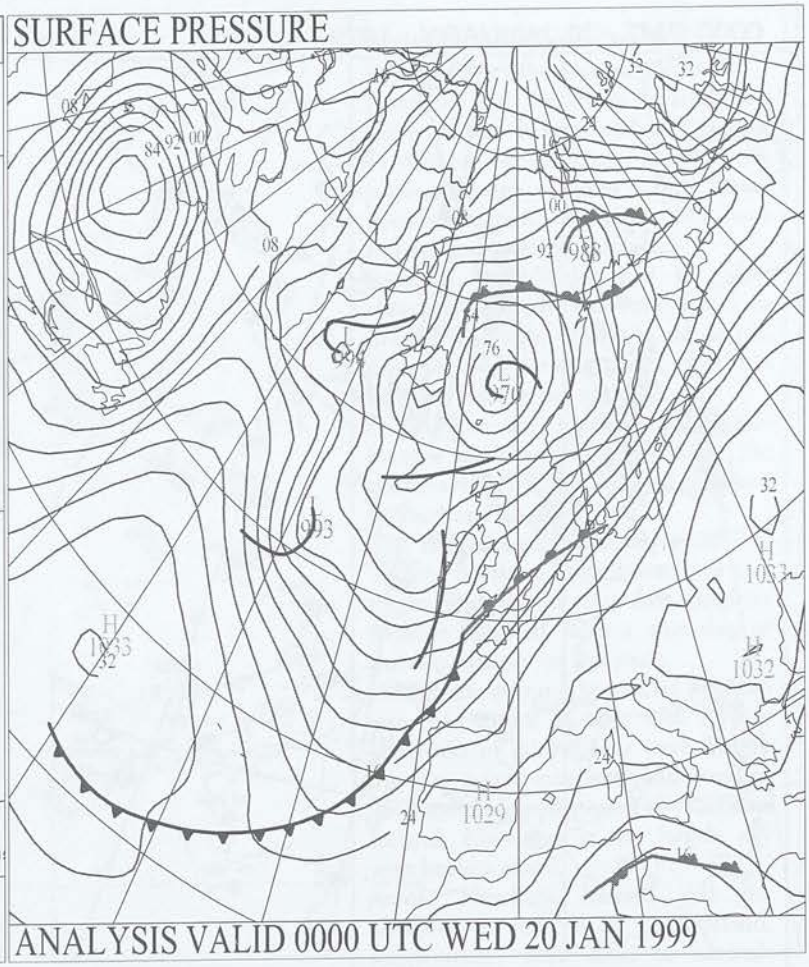

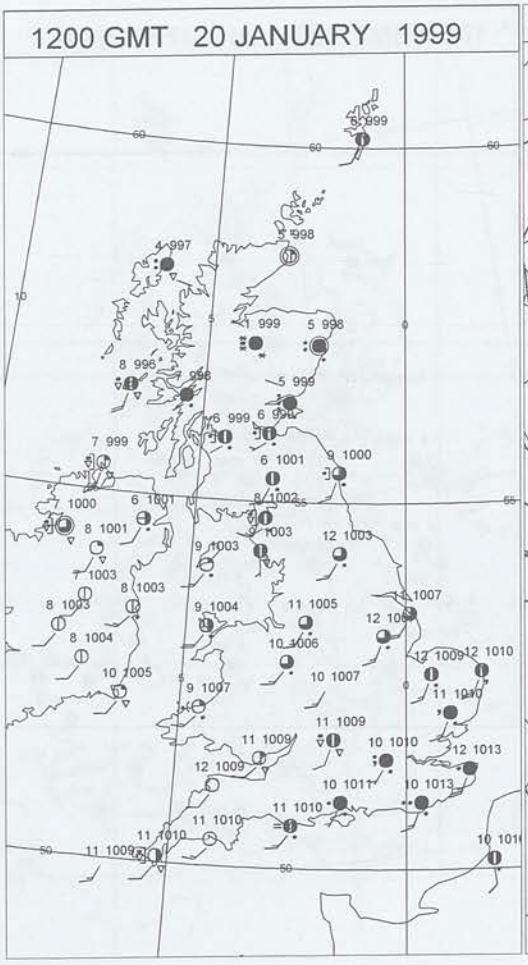



Crown Copyright 1999, All Rights Reserved

SURFACE REPORTS

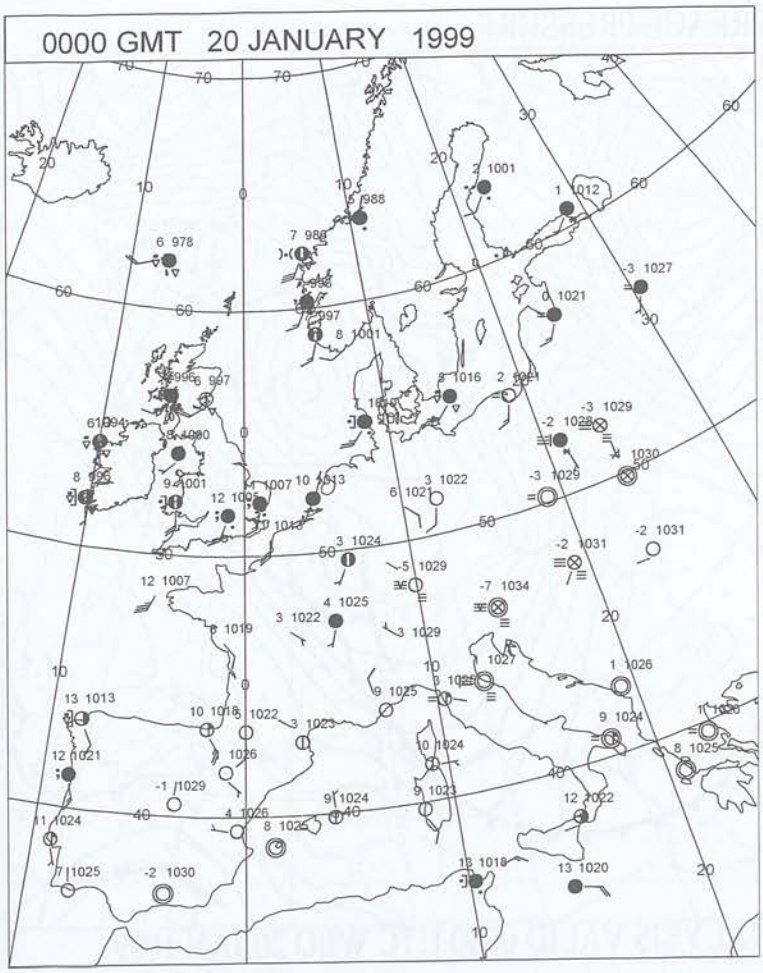

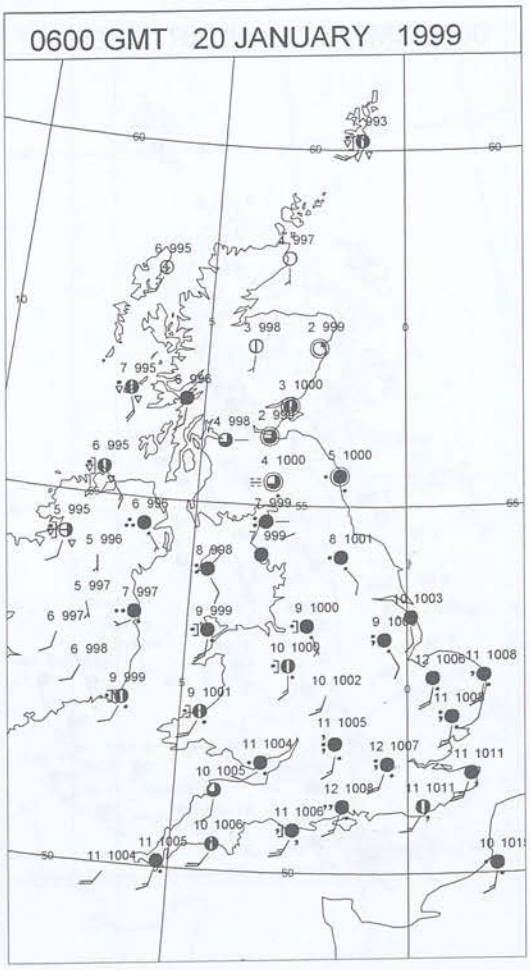

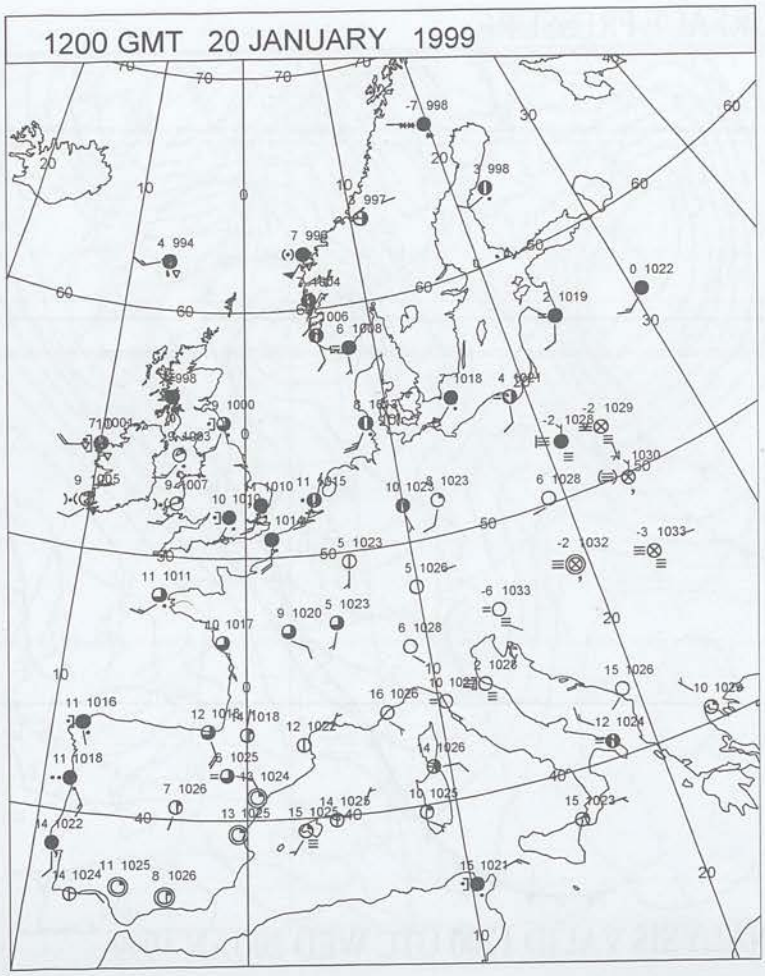

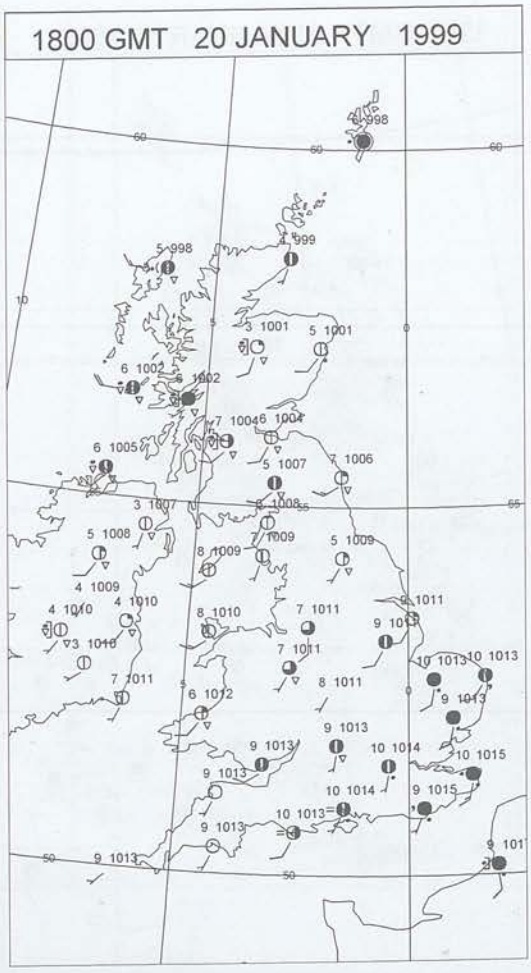

Crown Copyright 1999, All Rights Reserved

SIGNIFICANT WEATHER

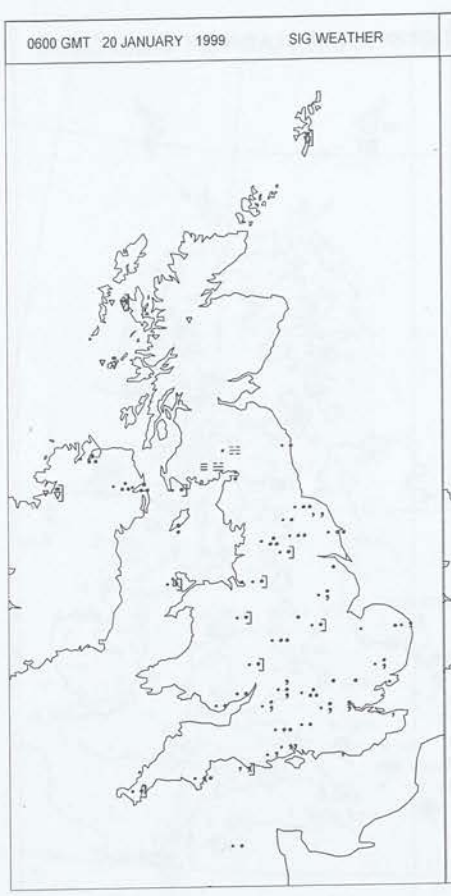

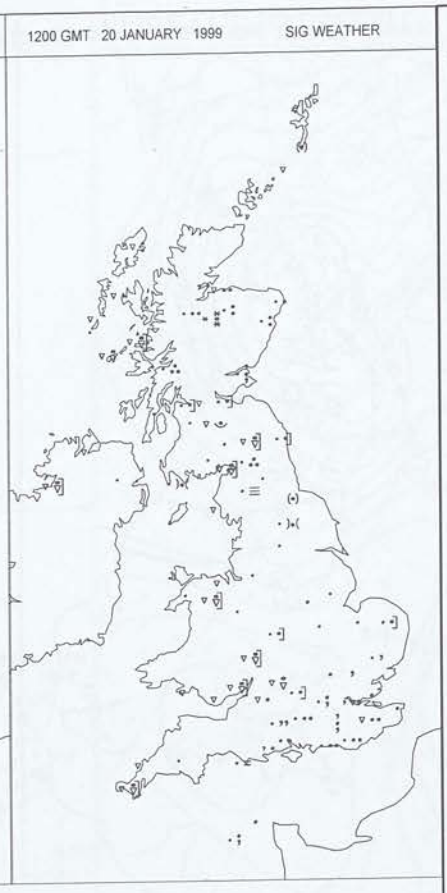

Summary of UK weather for Wednesday 20 January 1999

Scotland and Northern Ireland had broken cloud at first, with a scattering of showers on the coast. Later in the night though, cloud and more persistent rain reached Northern Ireland and western Scotland.

England and Wales had a rather cloudy night with outbreaks of rain or drizzle. The rain, mostly in the south, but extending across parts of Northern England later in the night.

During the day England and Wales became drier and brighter from the northwest as the rain became confined to southeast England.

The rain across Northern Ireland and western Scotland moved northeast and fragmented during the day. Brighter weather followed, with a scattering of showers, mainly on the coast.

During the evening, southeast England remained rather cloudy, with further outbreaks of rain. There were further showers across northern and western Scotland and on the coast of Northern Ireland. Elsewhere it was largely dry with broken cloud.

Across Northern Ireland and the northern half of Scotland, temperatures were close to normal. Across the rest of the country it was generally mild or very mild, and locally exceptionally mild.

EXTREMES

Highest Maximum:
13.0 Weybourne, Norfolk
13.0 Barbourne, Hereford & Worcester
Lowest Maximum:
4.0 Braemar, Aberdeenshire
Lowest Minimum:
-2.6 Aboyne, Aberdeenshire
Lowest Grass Minimum:
-7.0 Aboyne, Aberdeenshire
Most Rain:
15.0 Loch Glascarnoch
Most Sun:
6.9 St Mawgan, Cornwall

Crown Copyright 1999, All Rights Reserved

Wednesday 20 January 1999

DAILY CLIMATE DATA

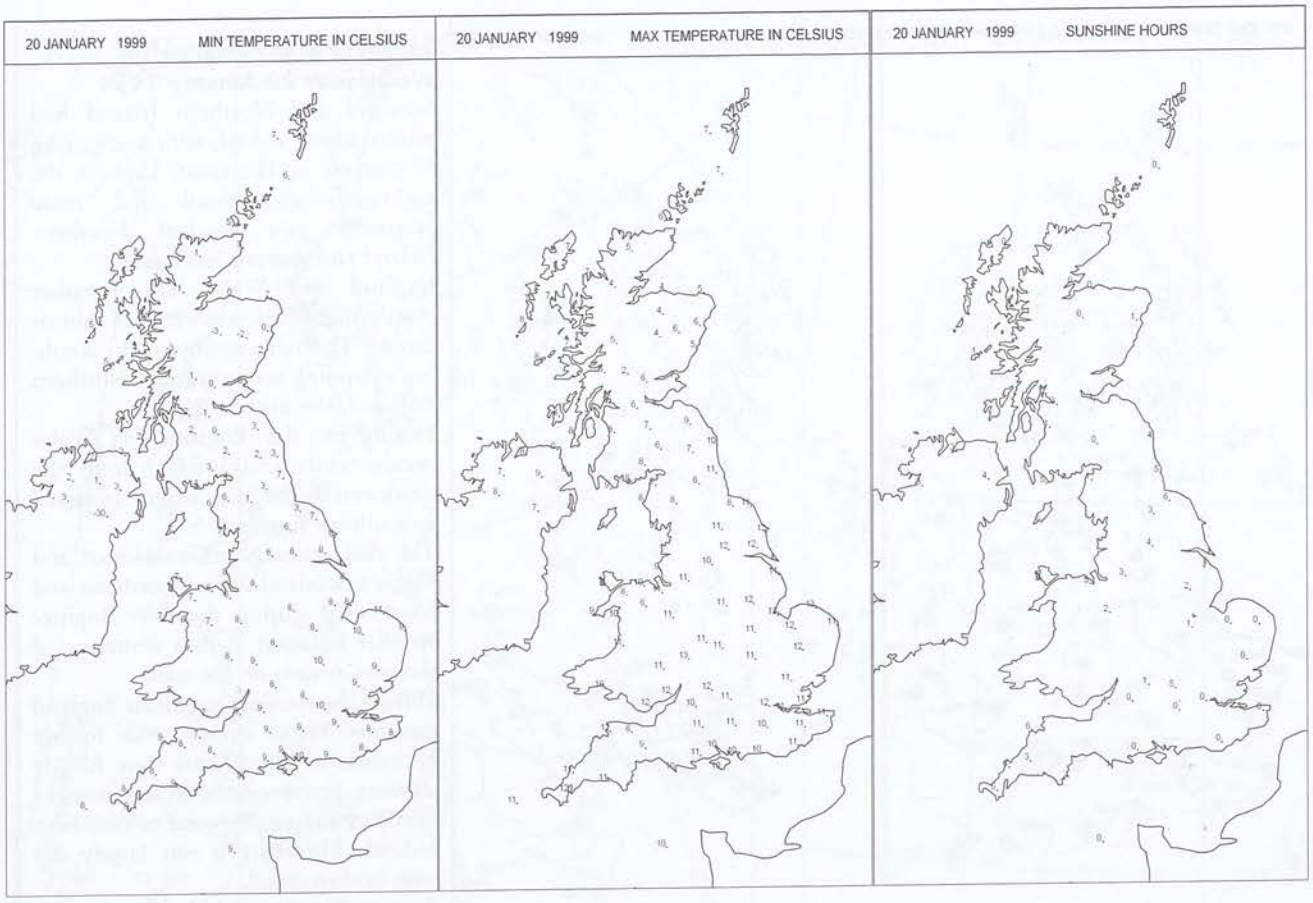

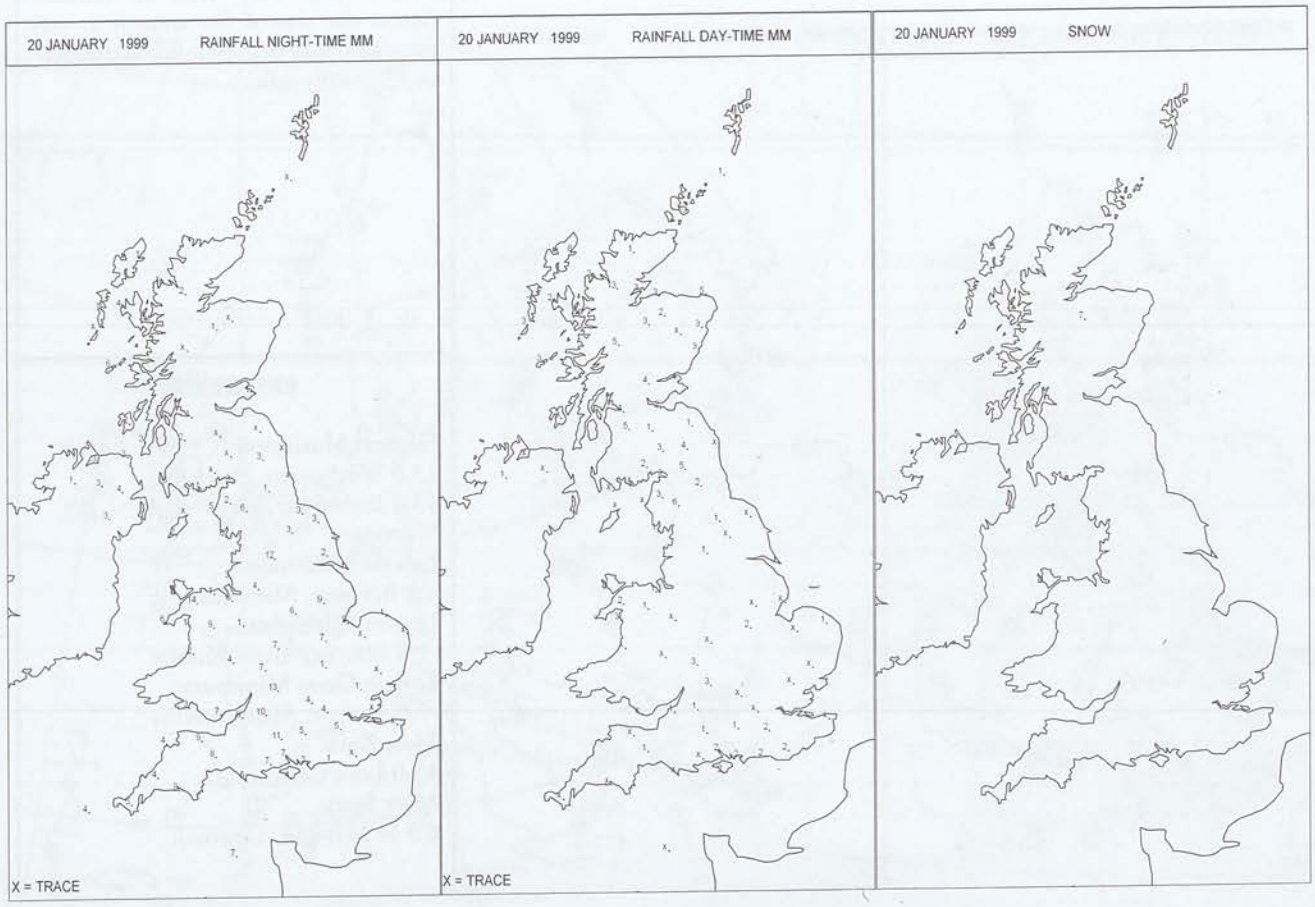

Crown Copyright 1999, All Rights Reserved

DAILY WEATHER SUMMARY

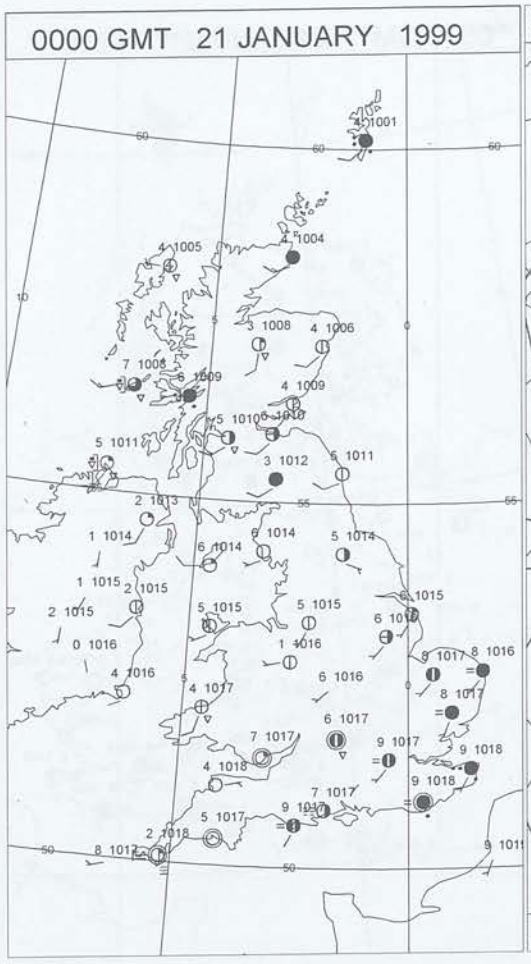

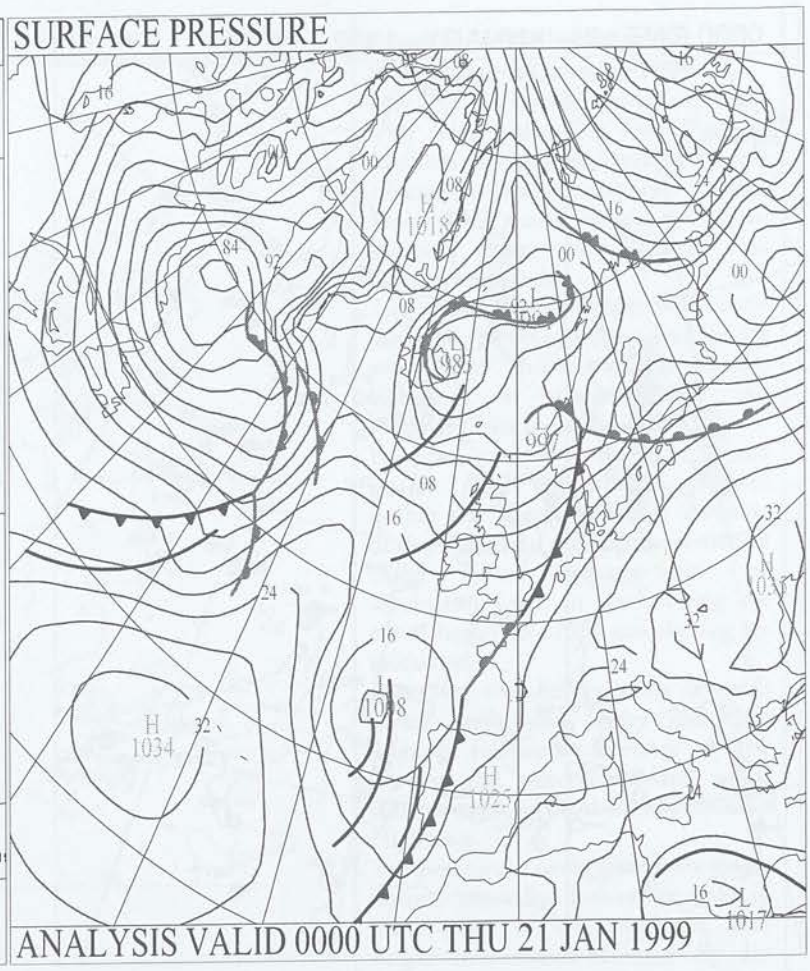

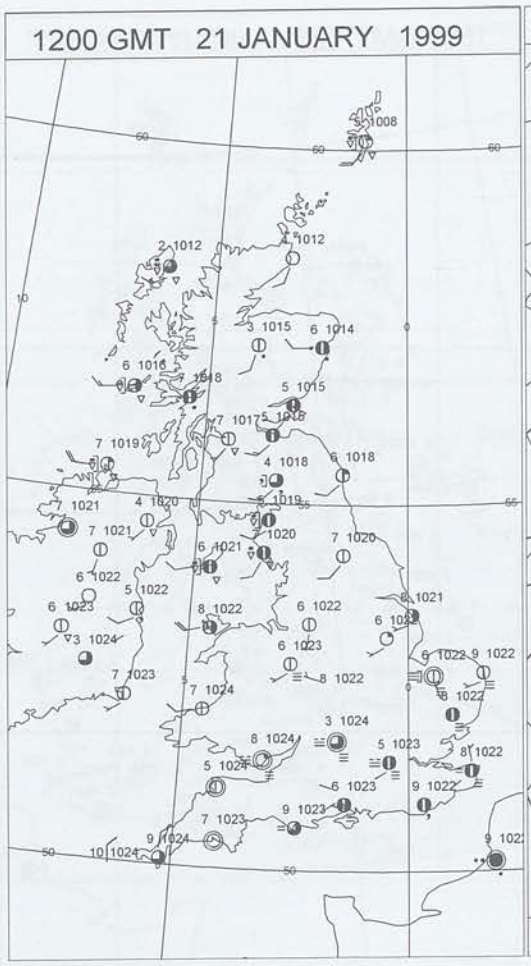

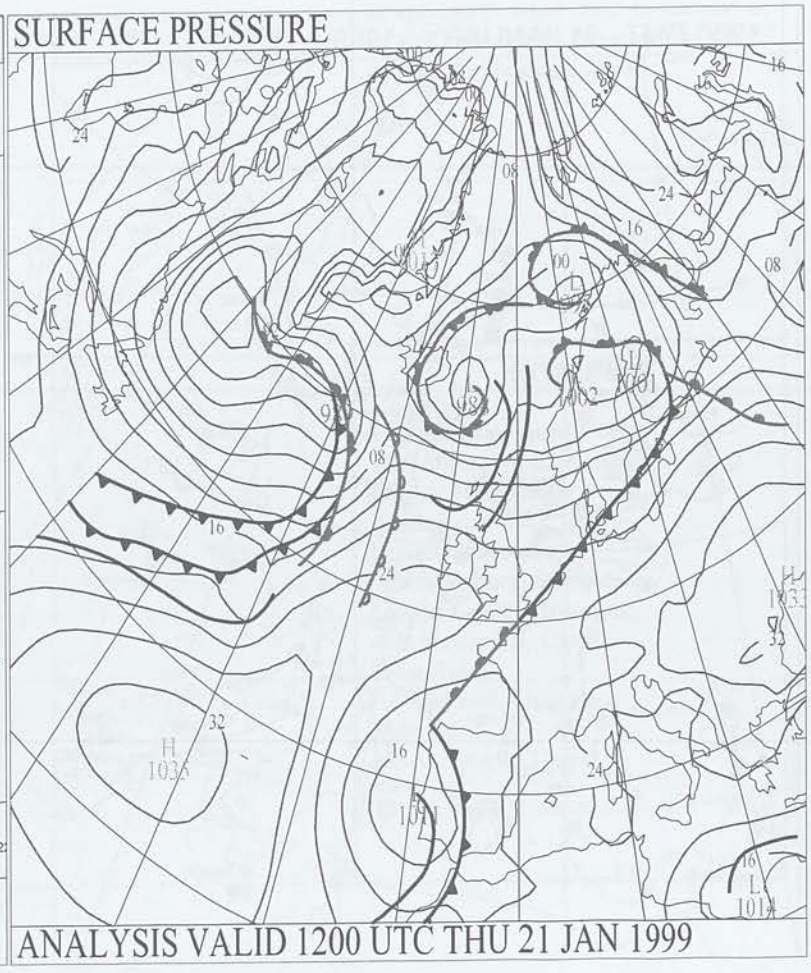

Crown Copyright 1999, All Rights Reserved

SURFACE REPORTS

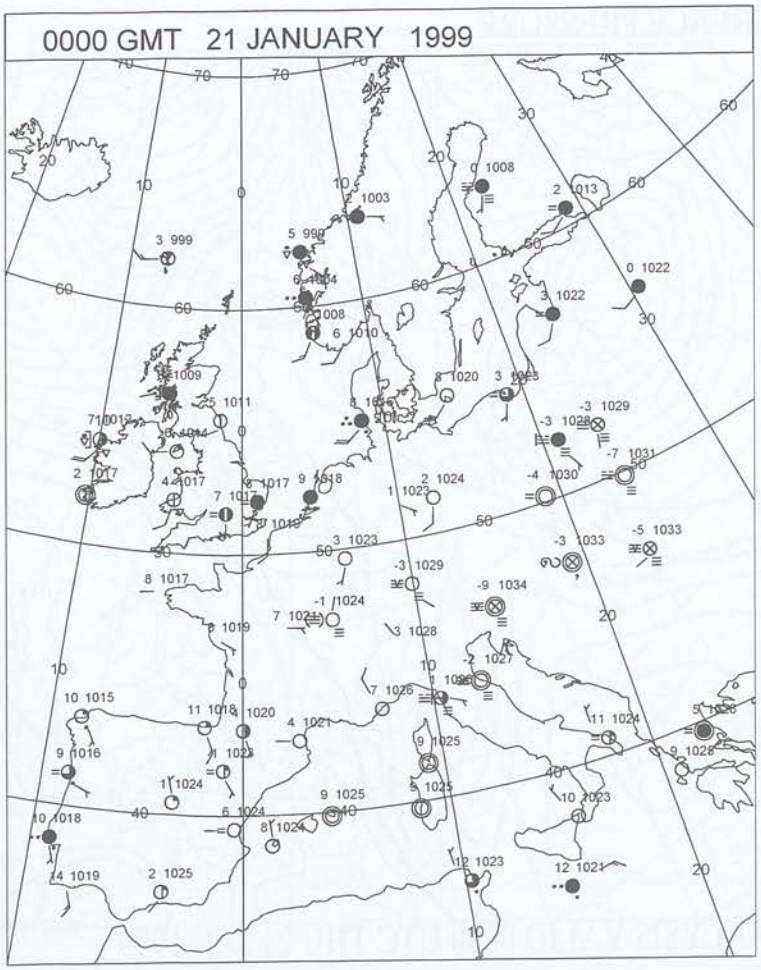

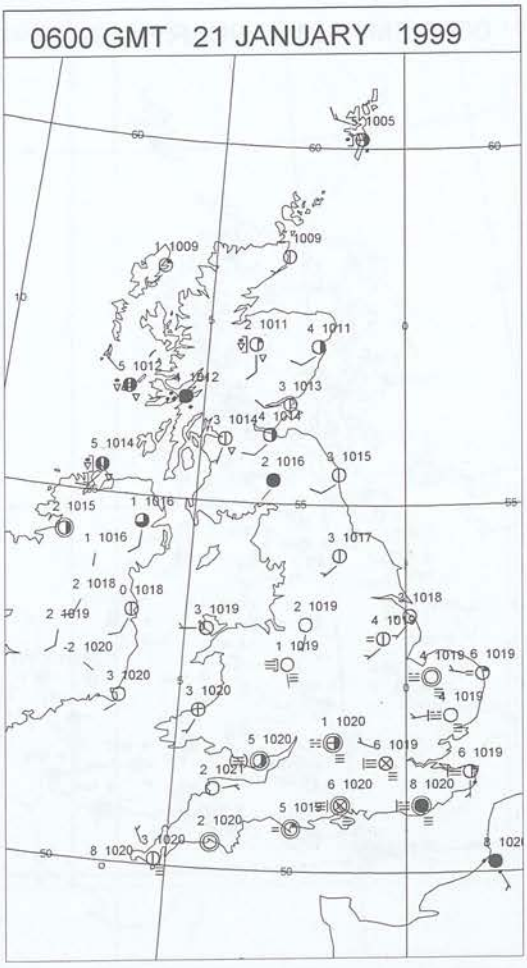

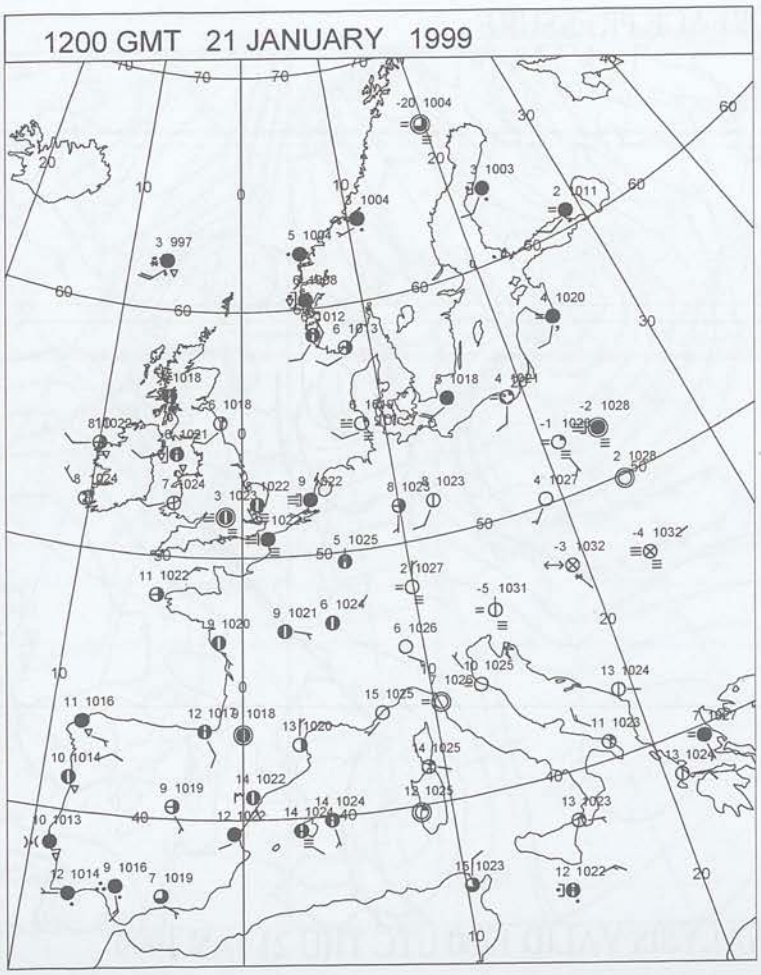

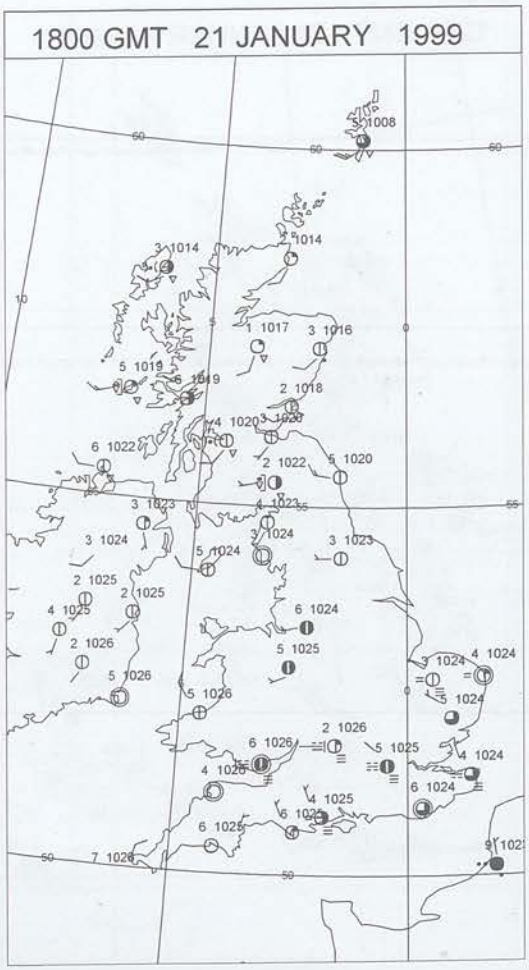

Crown Copyright 1999, All Rights Reserved

SIGNIFICANT WEATHER

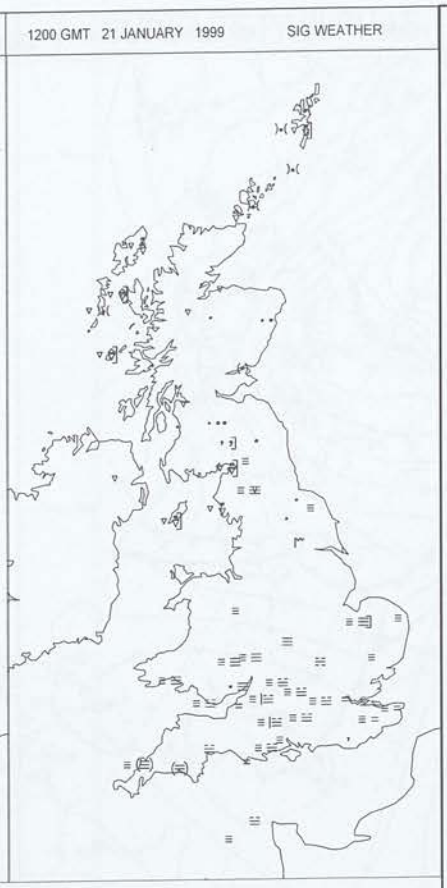

Summary of UK weather for Wednesday 21January 1999

Much of the country had a dry night with clear spells. Fog formed across southern England although patchy rain affected the extreme southeast initially. Showers fell across western and north-western coasts of Scotland and Northern Ireland.

The morning was bright with some sunshine, however fog lingered in the south and showers, some wintry, continued in the northwest and Northern Isles throughout the day.

Fog persisted in some central and eastern parts of southern England during the afternoon before thinning during the early evening as an area of cloud spread across from the southwest. Later in the evening the cloud began to break and the fog re-thickened.

Elsewhere the afternoon was dry with sunny spells and a dry and clear evening followed. However a few showers did penetrate inland across western areas of Scotland and also the Highlands.

Temperatures overnight were near normal generally, but rather mild in some parts of the southeast, East Anglia and eastern Scotland. By day temperatures were close to normal or in the rather mild category but rather cold where the fog lingered.

EXTREMES

Highest Maximum:
11.0 Solent Mrsc, Hampshire
Lowest Maximum:
3.6 Braemar
Lowest Minimum:
-4.2 Shawbury, Shropshire
Lowest Grass Minimum:
-8.9 Hawarden, Clwyd
Most Rain:
7.6 Kirkwall, Orkney
Most Sun:
7.6 Aberporth, Dyfed

Crown Copyright 1999, All Rights Reserved

Thursday 21 January 1999

DAILY CLIMATE DATA

21 JANUARY 1999 MIN TEMPERATURE IN CELSIUS

21 JANUARY 1999 MAX TEMPERATURE IN CELSIUS

21 JANUARY 1999 SUNSHINE HOURS

21 JANUARY 1999 RAINFALL NIGHT-TIME MM

X = TRACE

21 JANUARY 1999 RAINFALL DAY-TIME MM

X = TRACE

DAILY WEATHER SUMMARY

Crown Copyright 1999, All Rights Reserved

DAILY WEATHER SUMMARY

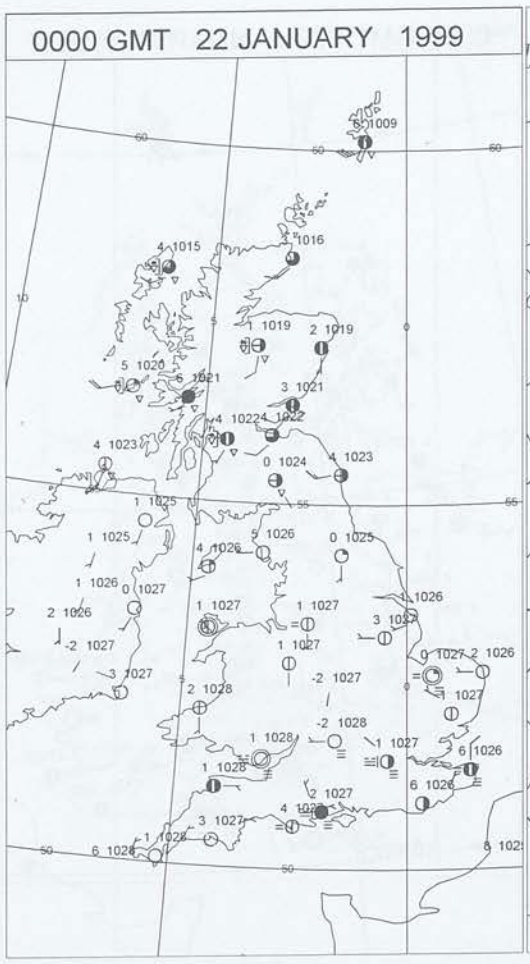



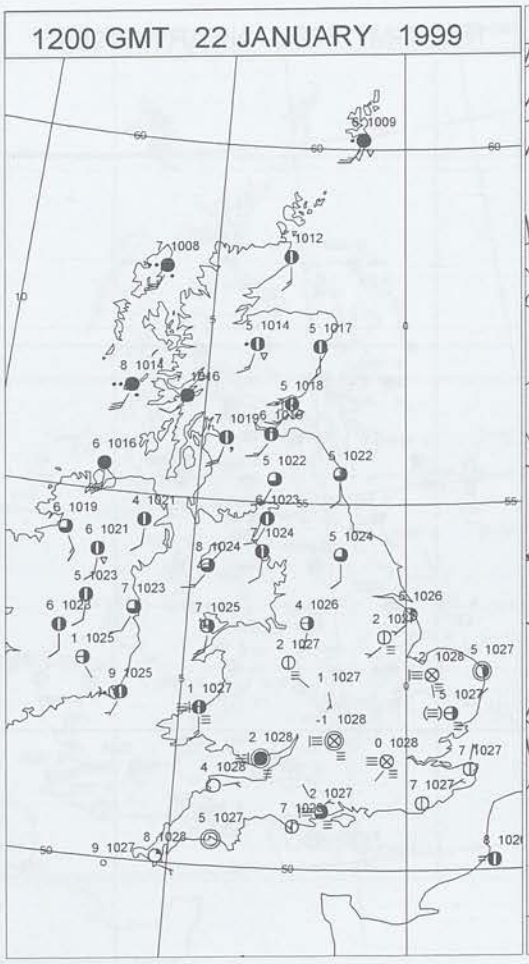

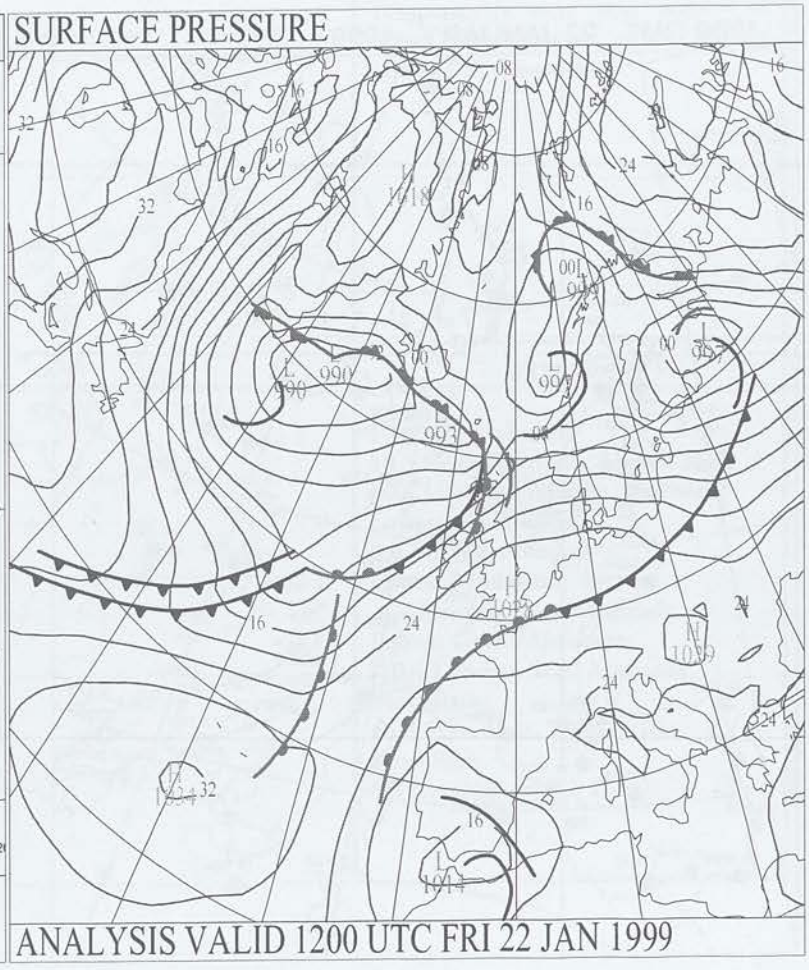

Crown Copyright 1999, All Rights Reserved

SURFACE REPORTS

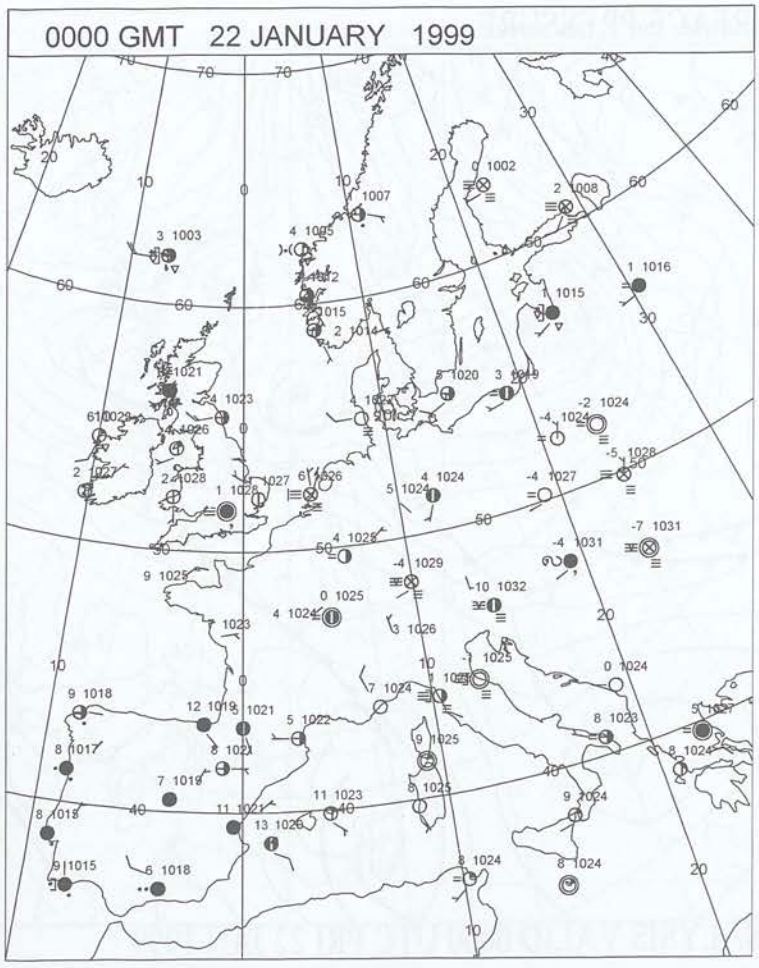

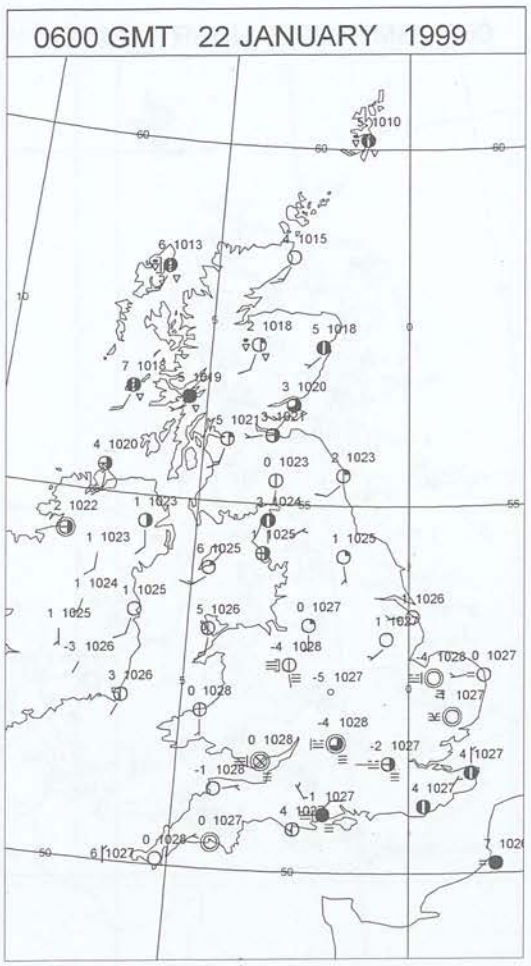

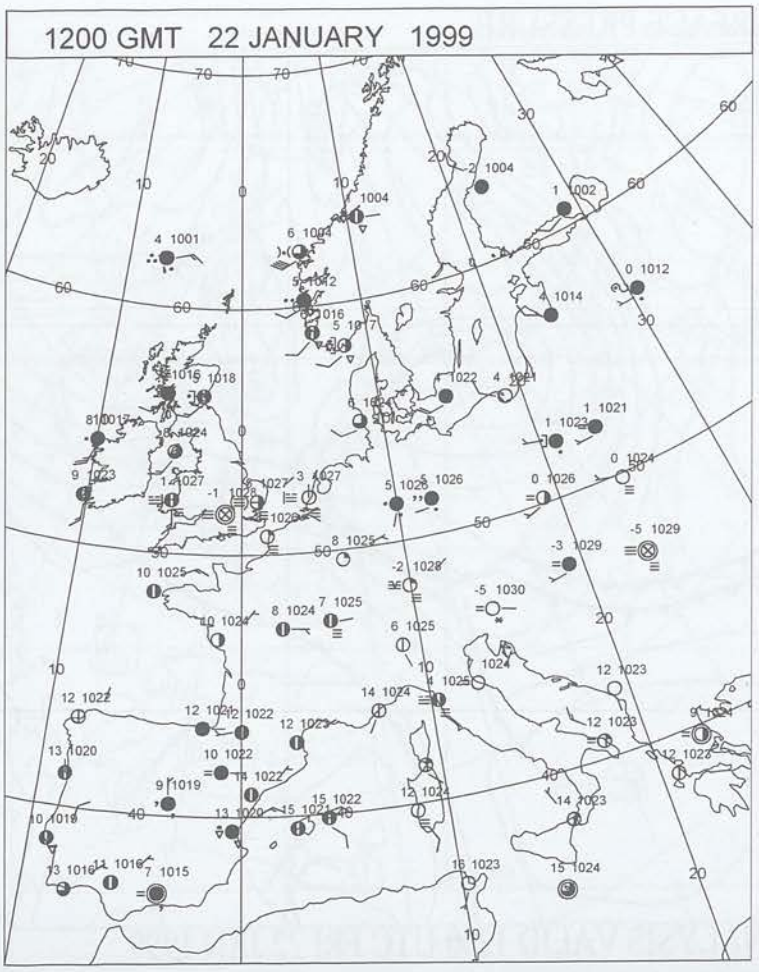

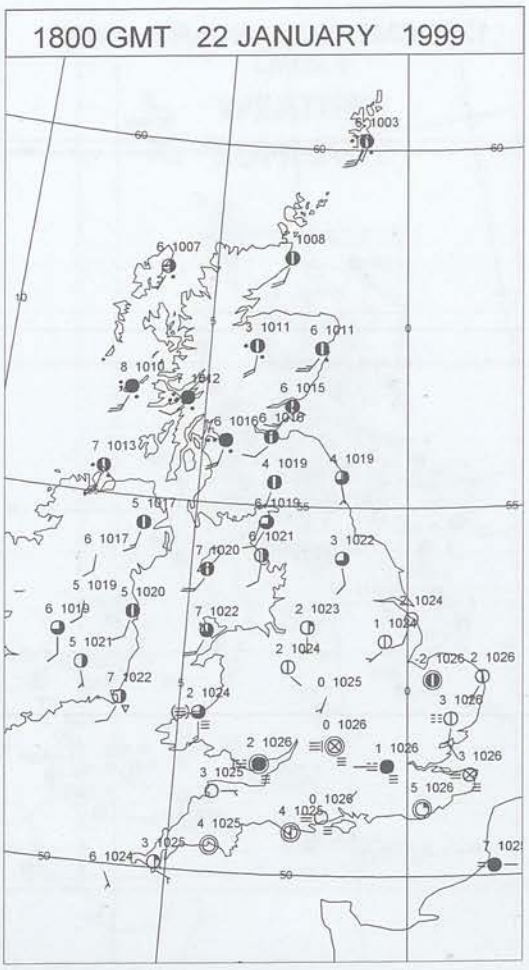

Crown Copyright 1999, All Rights Reserved

SIGNIFICANT WEATHER

Summary of UK weather for Wednesday 22 January 1999

The night began dry with clear spells in most areas although there were a few wintry showers in the west of Scotland. Fog affected parts of central southern England, East Anglia and southeast Wales.

Much of the country had a bright morning with sunny spells. However the fog persisted throughout the day across parts of central southern England westwards to southeast Wales. Elsewhere across England and Wales the day remained dry with some sunshine.

Cloud and rain spread into western Scotland during the morning, then slowly into northern parts of Northern Ireland and central and southwest Scotland during the afternoon. Some patches of rain reached eastern areas but here many parts remained dry. During the evening rain and drizzle spread further south into the rest of Northern Ireland and southern Scotland.

Fog and freezing fog thickened and became widespread across central and southern England and Wales during the evening. Northern England and Wales were rather cloudy.

Temperatures were near normal or rather mild but cold where the fog persisted in the south.

EXTREMES

Highest Maximum:
10.5 Scilly: St Marys, Isles Of Scilly
10.5 Lizard Lighthouse, Cornwall
Lowest Maximum:
0.0 Marham, Norfolk
Lowest Minimum:
-6.7 Elmdon, West Midlands
Lowest Grass Minimum:
-10.4 Elmdon, West Midlands
Most Rain:
46.8 Skye: Lusa, Western Isles
Most Sun:
8.3 Isle Of Portland, Dorset

Crown Copyright 1999, All Rights Reserved

Friday 22 January 1999

DAILY CLIMATE DATA

22 JANUARY 1999 MIN TEMPERATURE IN CELSIUS

22 JANUARY 1999 MAX TEMPERATURE IN CELSIUS

22 JANUARY 1999 SUNSHINE HOURS

22 JANUARY 1999 RAINFALL NIGHT-TIME MM

X = TRACE

22 JANUARY 1999 RAINFALL DAY-TIME MM

X = TRACE

DAILY WEATHER SUMMARY

Crown Copyright 1999, All Rights Reserved

DAILY WEATHER SUMMARY

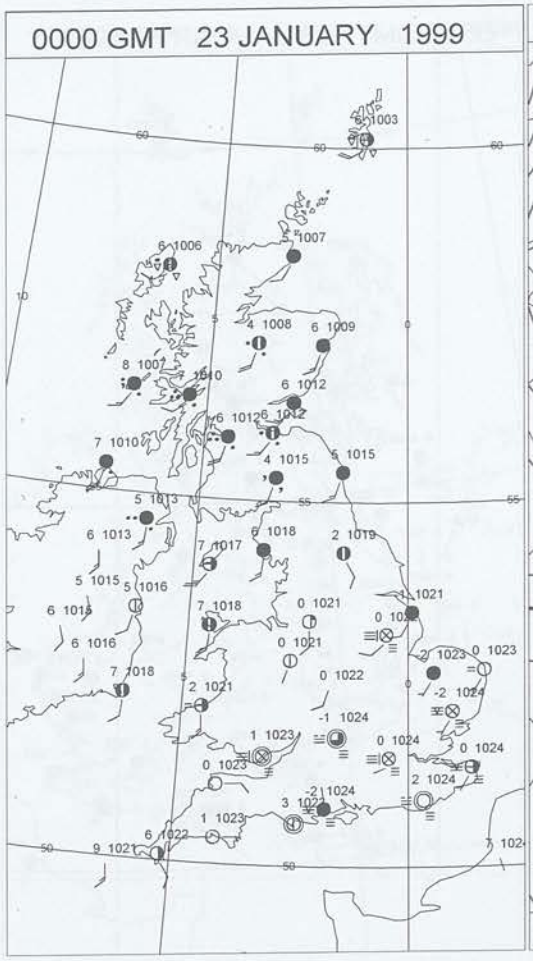



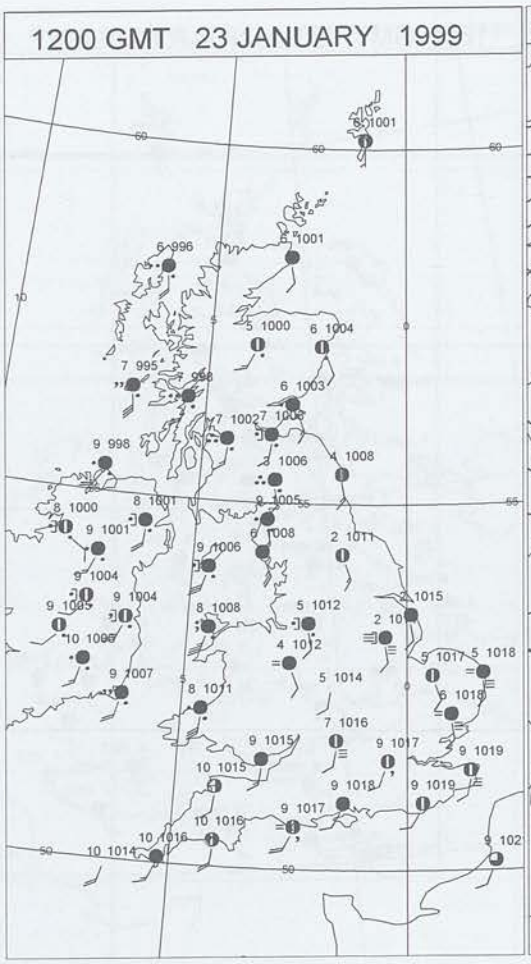

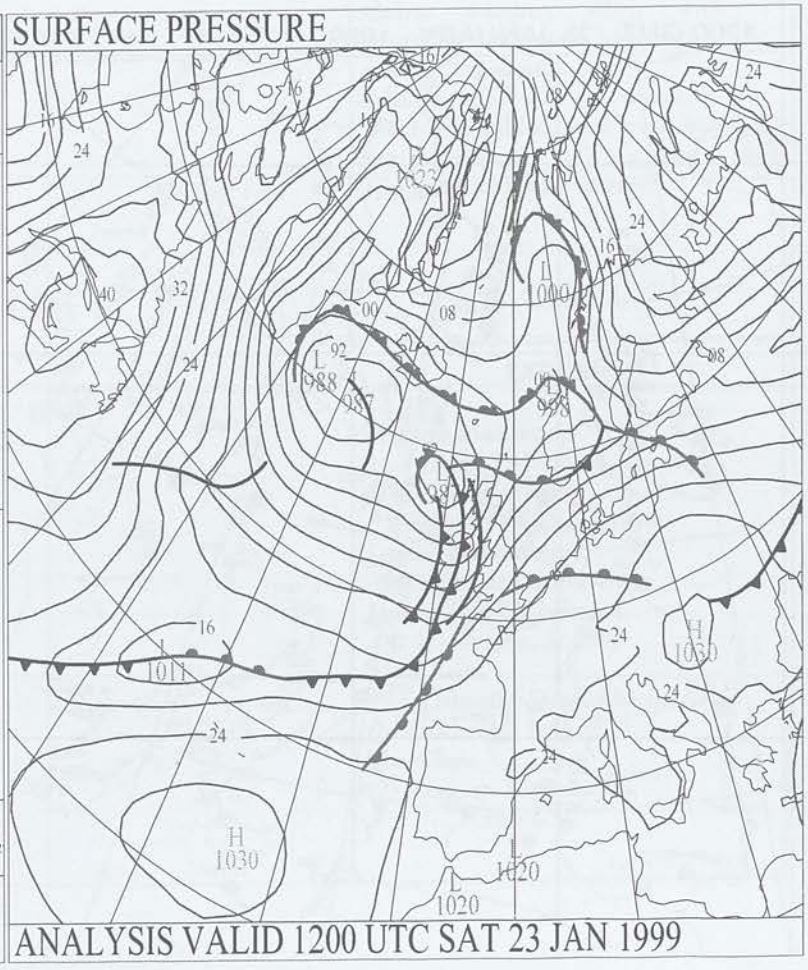

Crown Copyright 1999, All Rights Reserved

SURFACE REPORTS

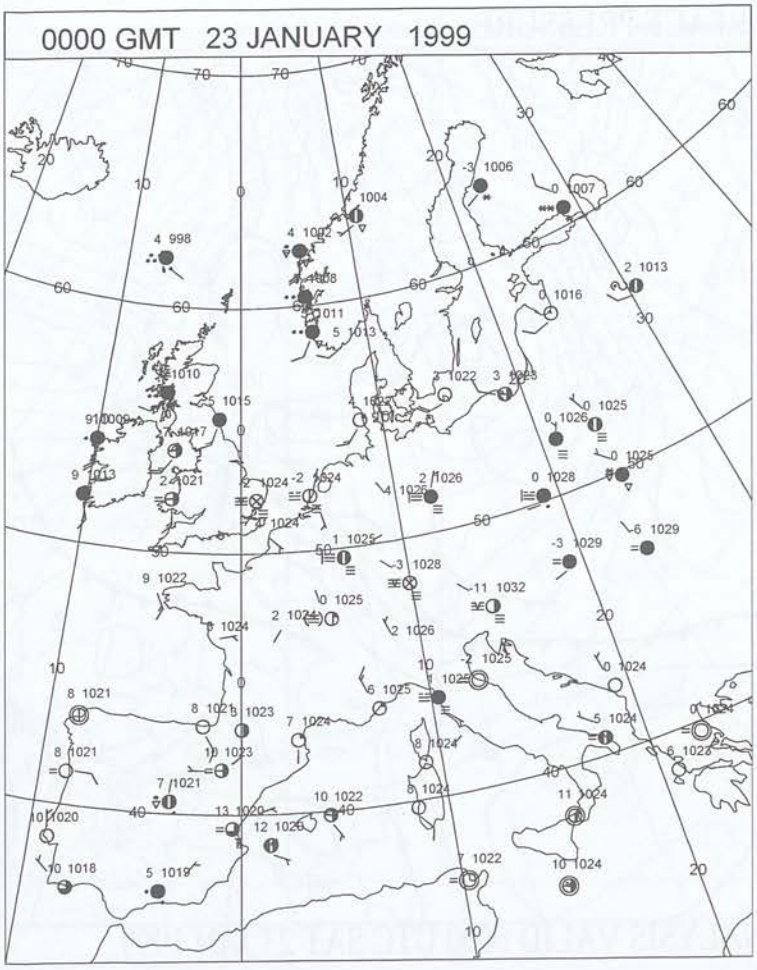

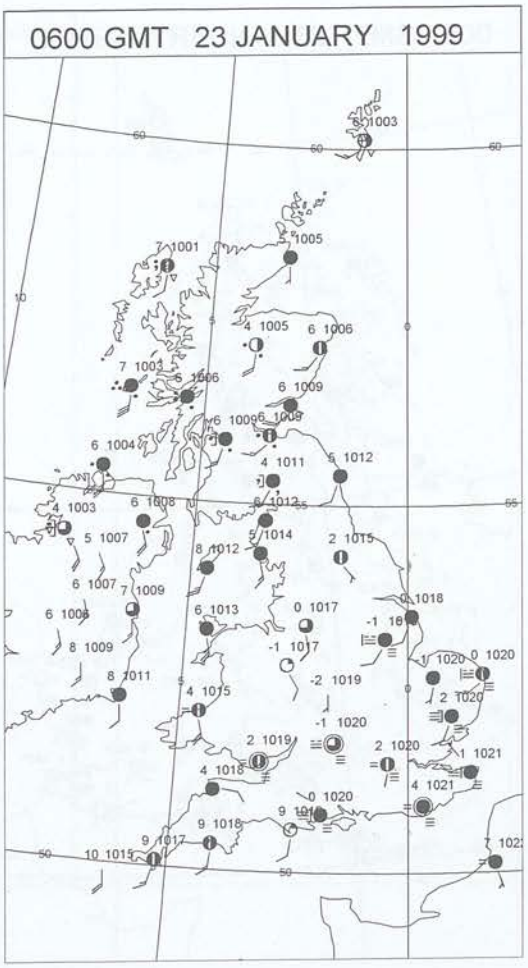

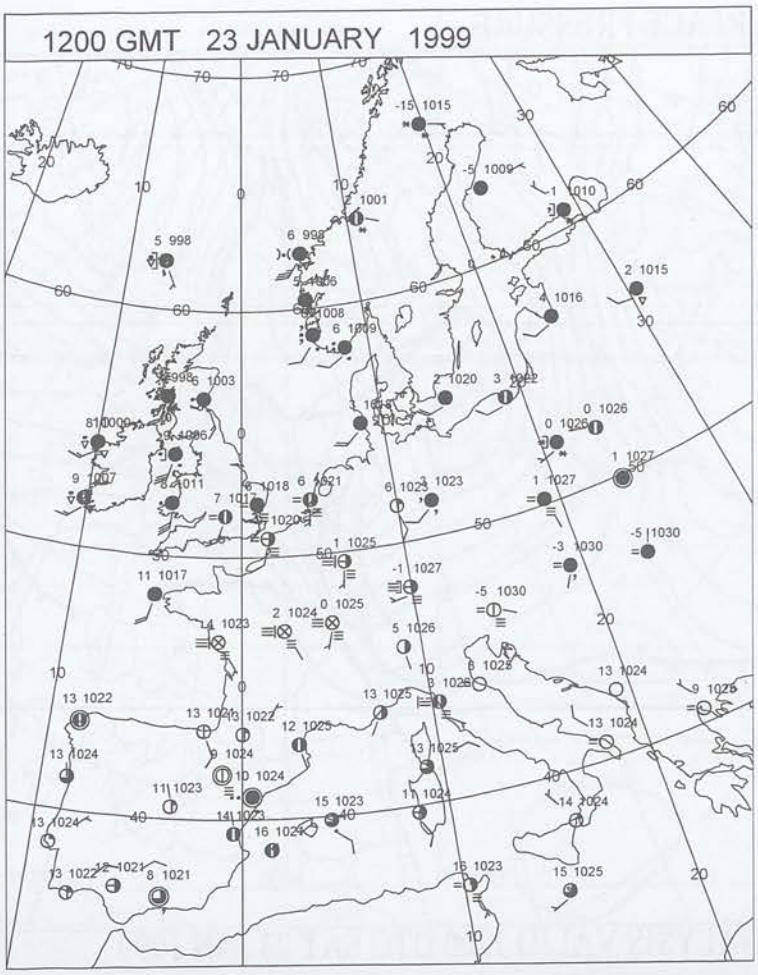

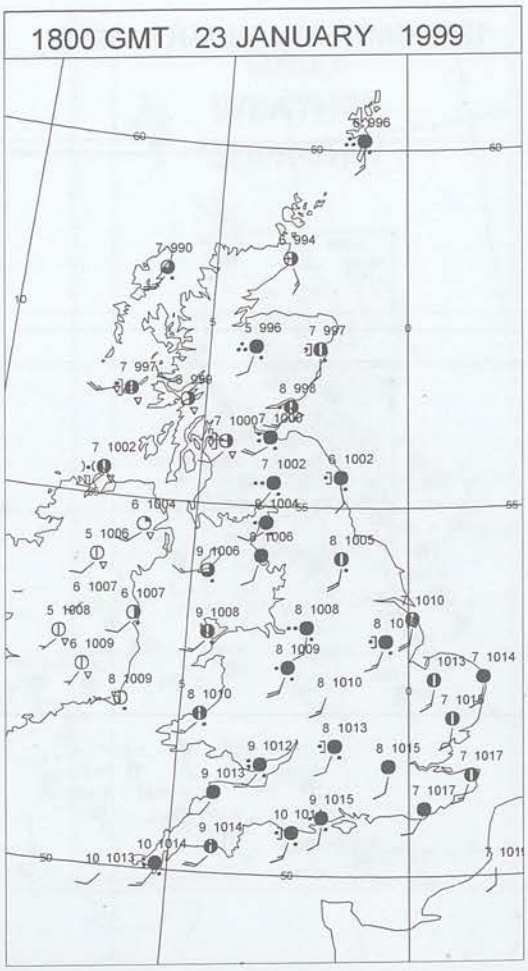

Crown Copyright 1999, All Rights Reserved

SIGNIFICANT WEATHER

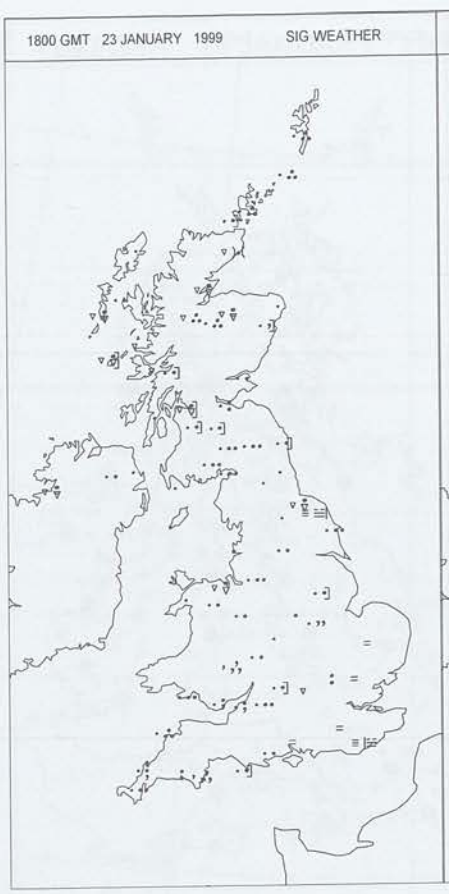

Summary of UK weather for Saturday 23 January 1999

Saturday began with extensive fog, dense and freezing in places across central and southern England. Elsewhere there was rain in Northern Ireland and western Scotland but most other places were dry. In the early hours the fog started stirring in the extreme southeast and by morning had become concentrated in the Midlands, with mainly cloudy skies still, to the south.

During the morning rain spread northeast across northern Scotland into Orkney whilst some more persistent rain arrived in Northern Ireland. This latter rain area then extended to western parts of the mainland by midday, whilst almost all the fog in the Midlands and Lincolnshire had lifted into misty low cloud by this time.

As the afternoon progressed, the rain in the west moved across northern England, all of Wales and into parts of the Midlands, but it remained dry in southeast England until evening. At the same time drier weather with clearing skies fed across Northern Ireland and by mid evening as the rain reached the London area this drier, clearer weather, albeit with a scattering of showers had reached the western mainland.

After a cold start in places it was eventually mild in most areas, however the Northeast of England had temperatures below average.

EXTREMES

Highest Maximum:
11.1 Lizard Lighthouse, Cornwall
Lowest Maximum:
5.5 Boltshope Park, Durham
Lowest Minimum:
-6.6 Shawbury, Shropshire
Lowest Grass Minimum:
-9.1 Honington, Suffolk
Most Rain:
19.4 Dalmally, Stronmilchan, Argyll (In Strathclyde Region)
Most Sun:
1.3 Corgary, Fermanagh

Crown Copyright 1999, All Rights Reserved

Saturday 23 January 1999

DAILY CLIMATE DATA

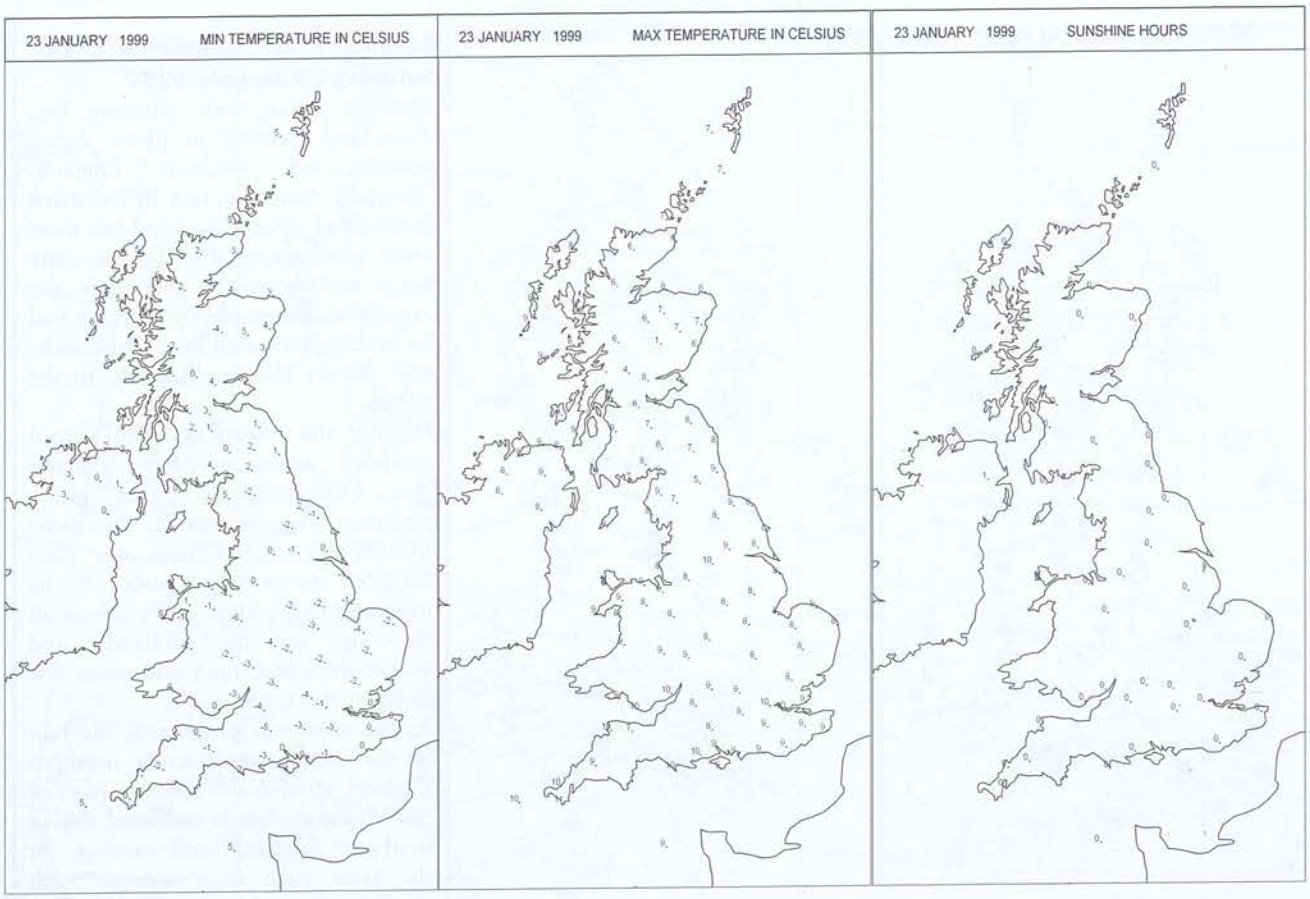

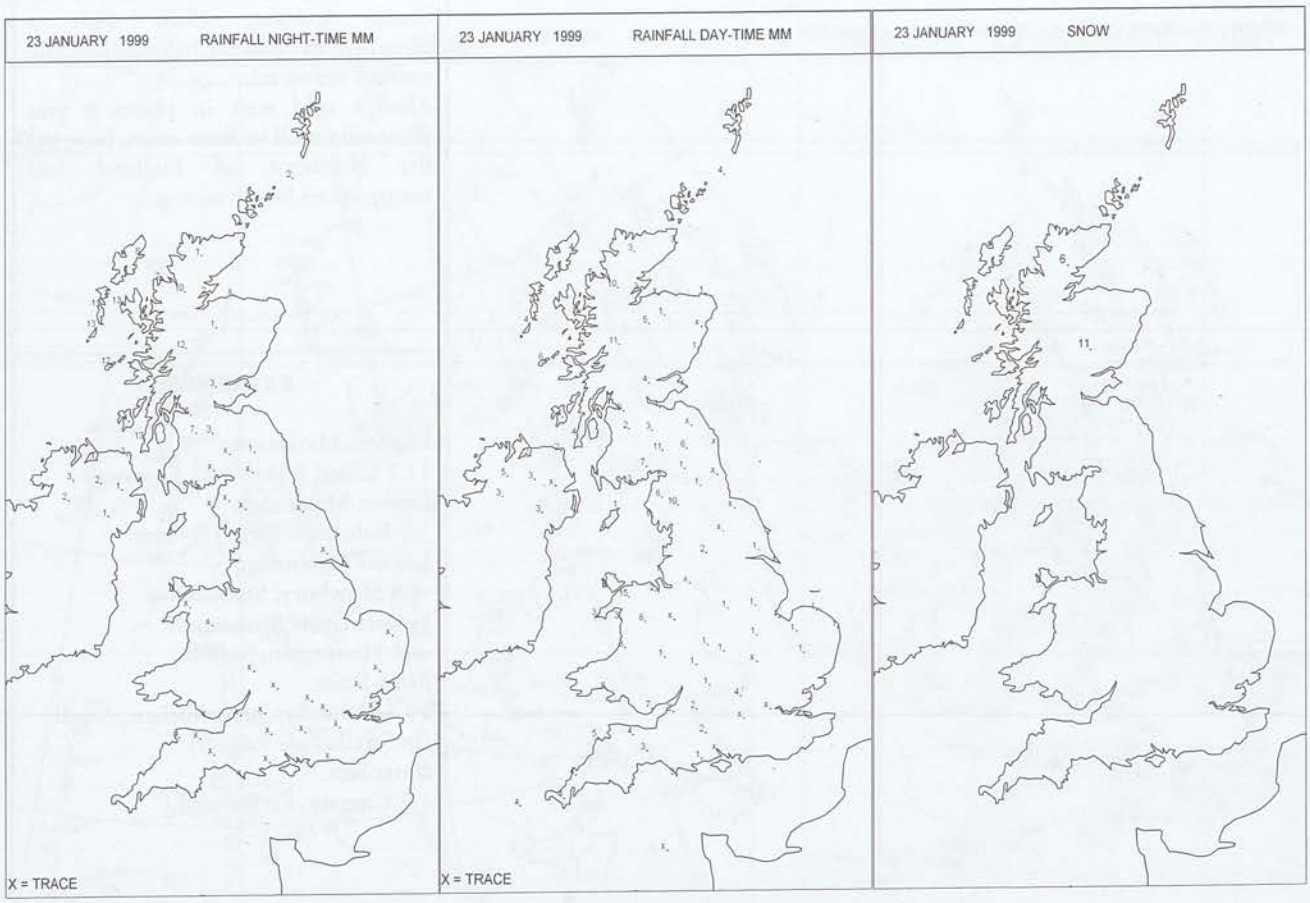

Crown Copyright 1999, All Rights Reserved

DAILY WEATHER SUMMARY

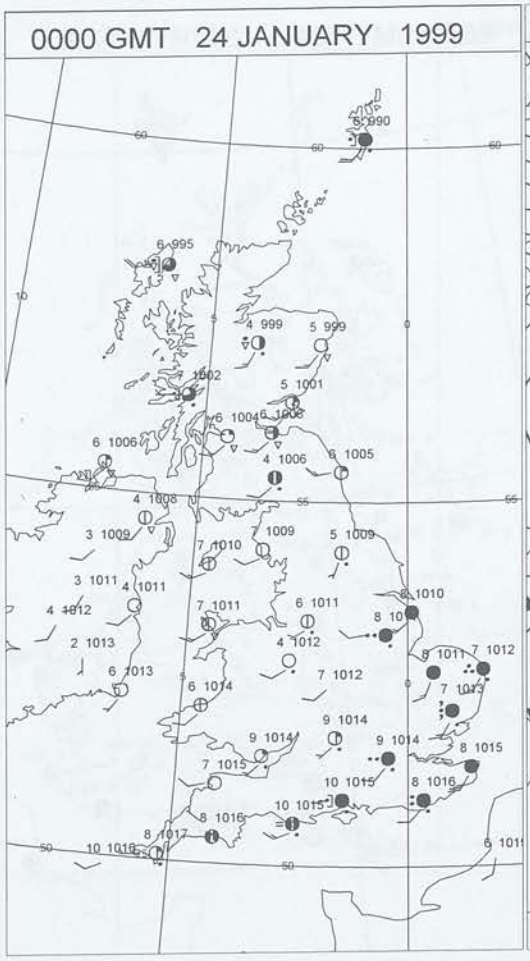

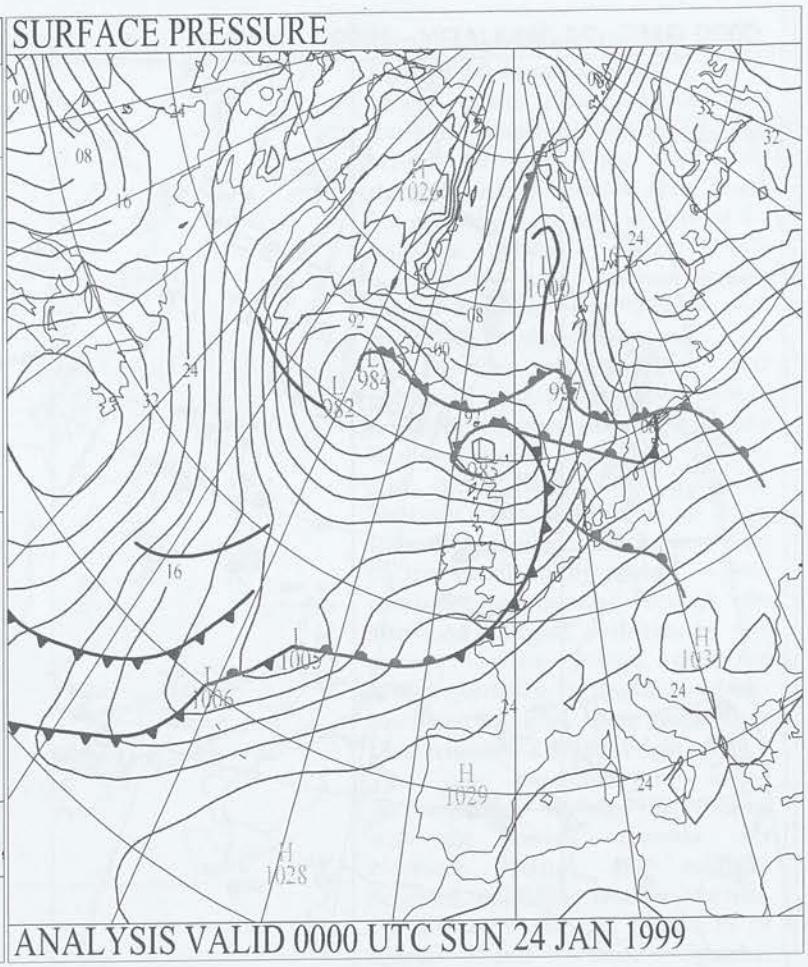

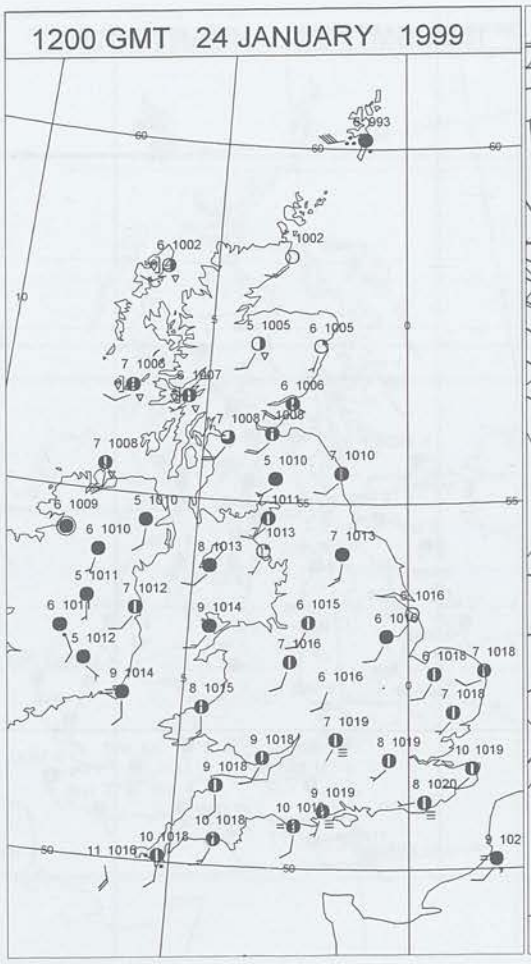

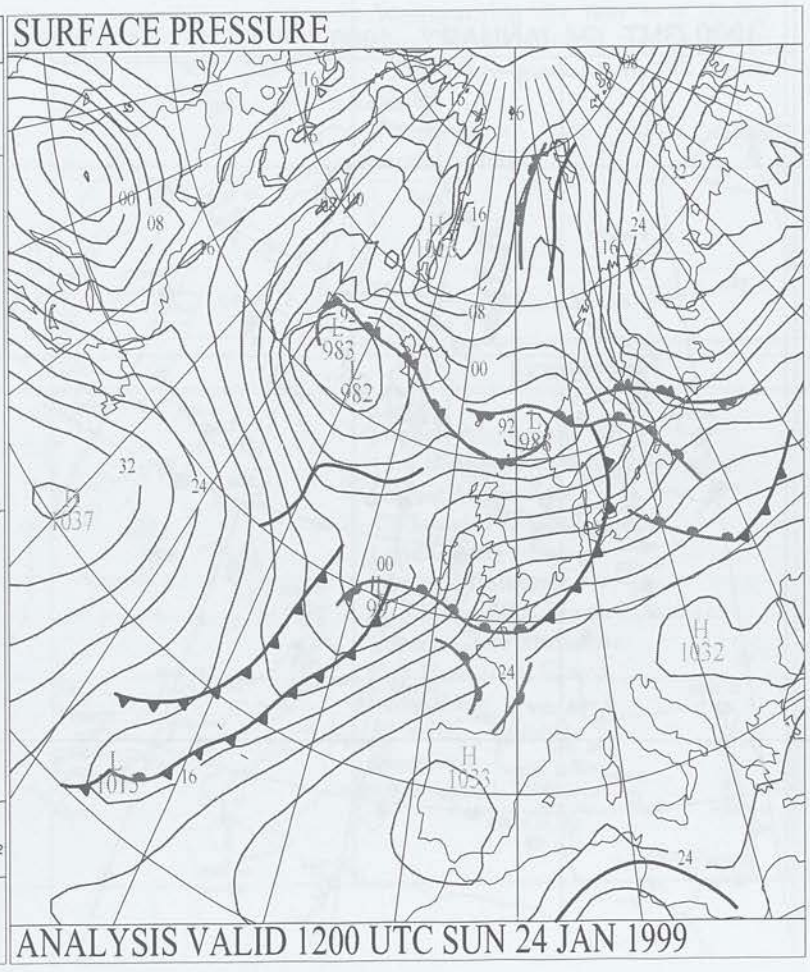

Crown Copyright 1999, All Rights Reserved

SURFACE REPORTS

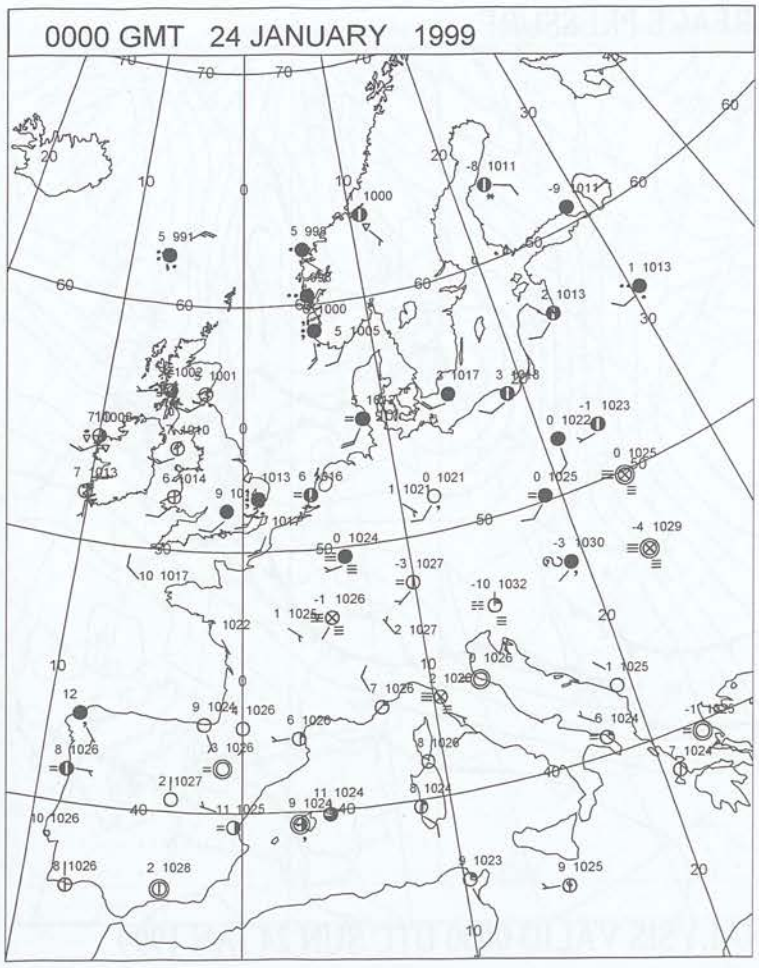

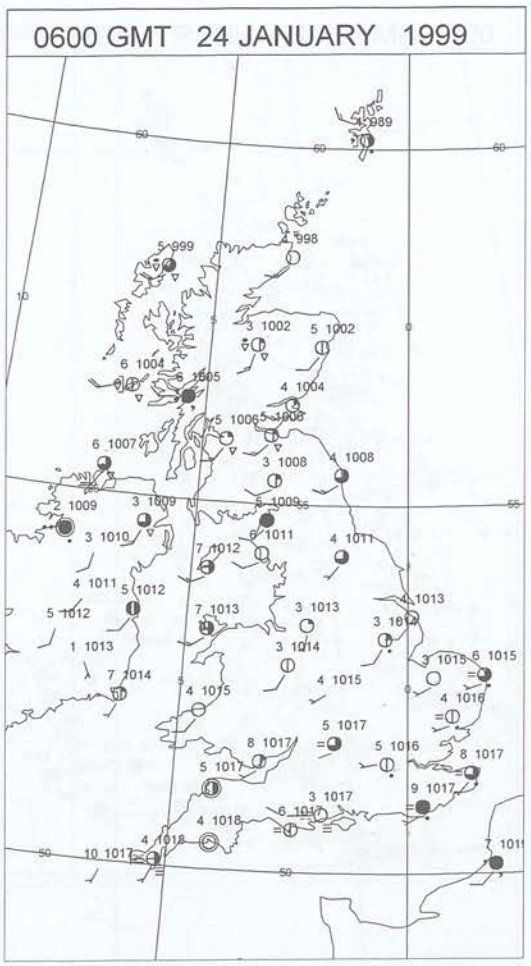

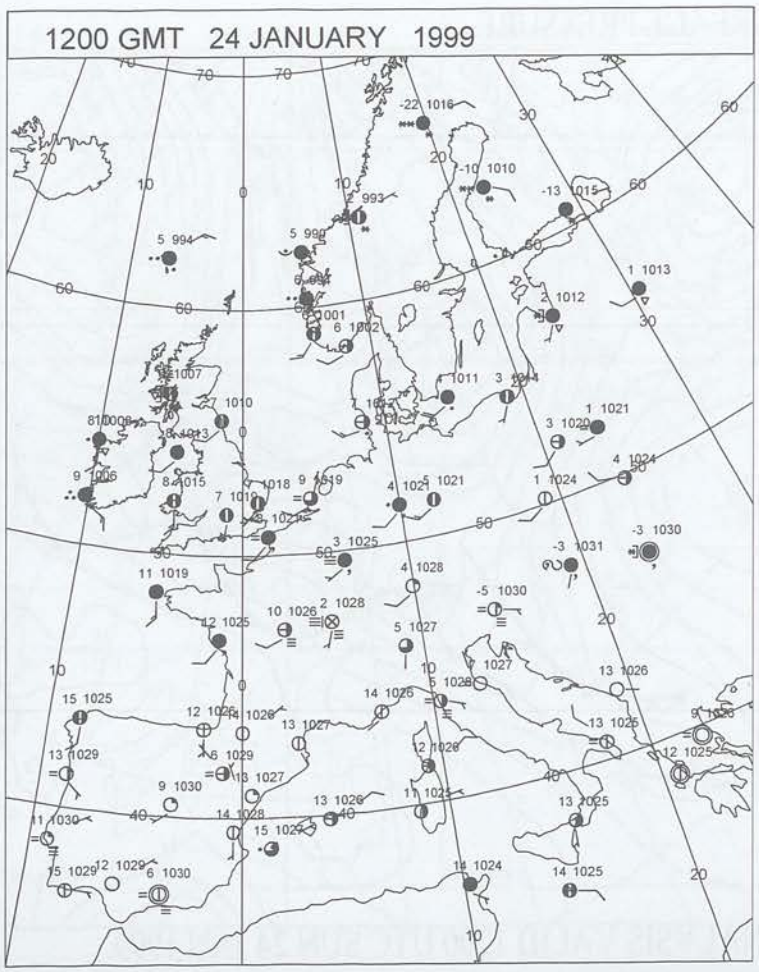

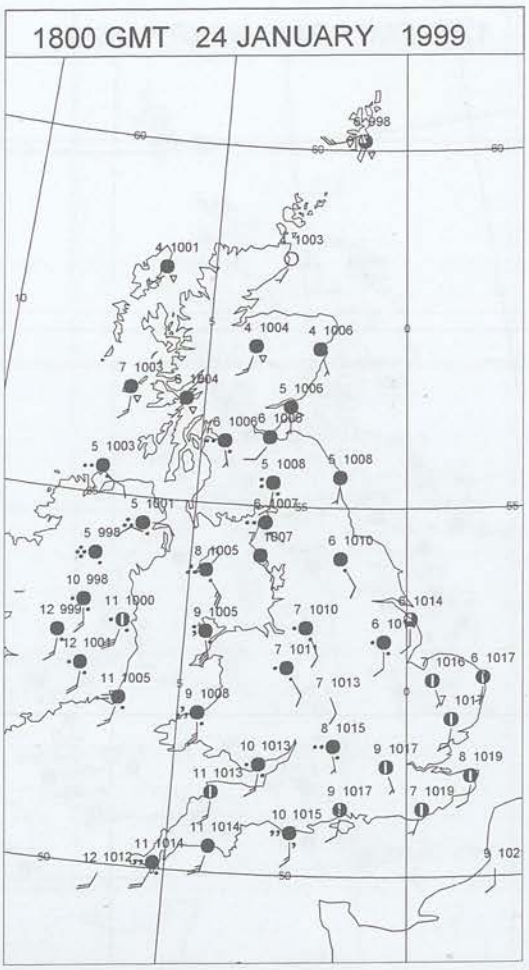

Crown Copyright 1999, All Rights Reserved

SIGNIFICANT WEATHER

Summary of UK weather for Sunday 24 January 1999

Much of the country, away from southeast England, had good clear periods overnight. There were a few showers around northwestern coasts but generally it was dry. In contrast the southeast started cloudy with outbreaks of rain. The rain steadily cleared southeastwards, though, with clear spells developing in its wake.

During the morning there were patches of mist, fog and low cloud in southwestern parts of England and Wales. Elsewhere, though, it was dry and bright with some sunshine. However, cloud did thicken up across Ireland, extending into western parts of the mainland by midday. Cloud continued to increase through the afternoon bringing outbreaks of rain across Northern Ireland, much of Wales, northwestern England and into southwest Scotland. More southeastern parts remained dry with bright spells.

The rain continued to spread northeastwards during the evening with the heaviest outbreaks over Northern Ireland and southern Scotland, and falling as snow over hills. Further south the rain tended to be lighter and more patchy. Accompanying the rain were strong, gusty winds. Central and northern Scotland was generally dry but mostly cloudy.

Temperatures were mostly above normal or mild.

EXTREMES

Highest Maximum:
13.6 Madley, Hereford & Worcester
Lowest Maximum:
4.1 Lough Fea Waterworks, Londonderry
Lowest Minimum:
-1.3 Fylingdales, North Yorkshire
Lowest Grass Minimum:
-5.9 Hawarden, Clwyd
Most Rain:
42.4 Shap, Cumbria
Most Sun:
3.6 Kirkwall, Orkneys

Crown Copyright 1999, All Rights Reserved

Sunday 24 January 1999

DAILY CLIMATE DATA

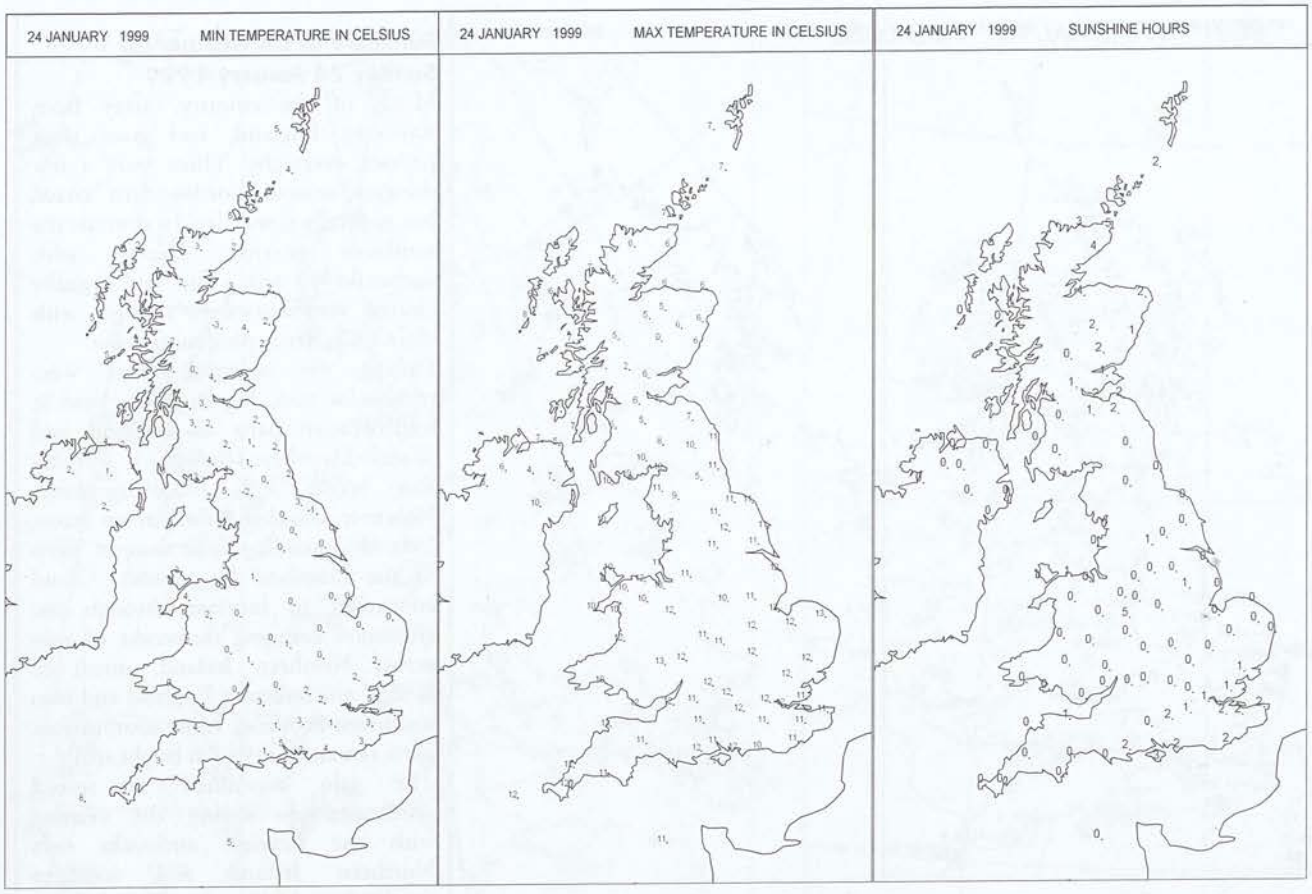

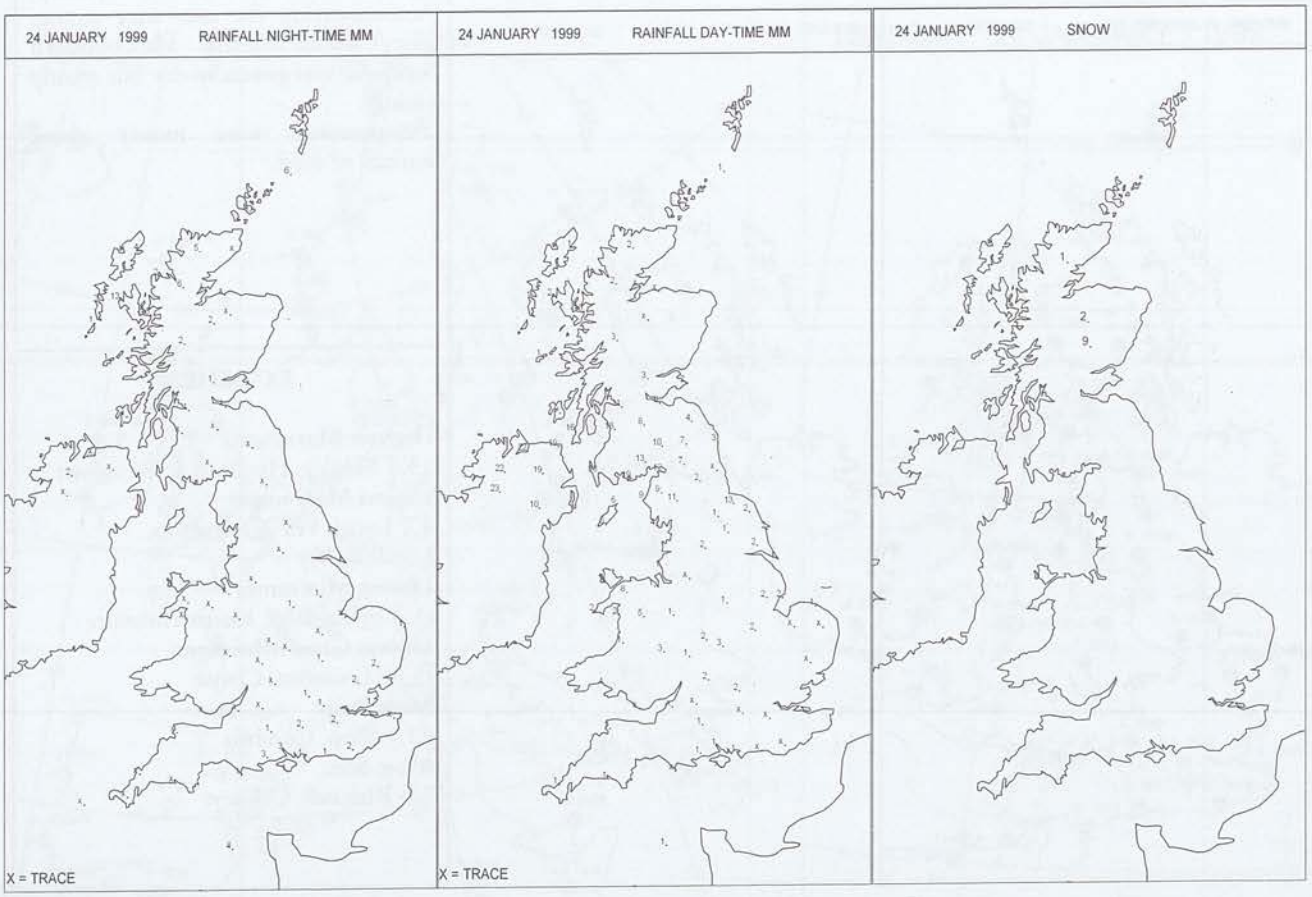

Crown Copyright 1999, All Rights Reserved

DAILY WEATHER SUMMARY

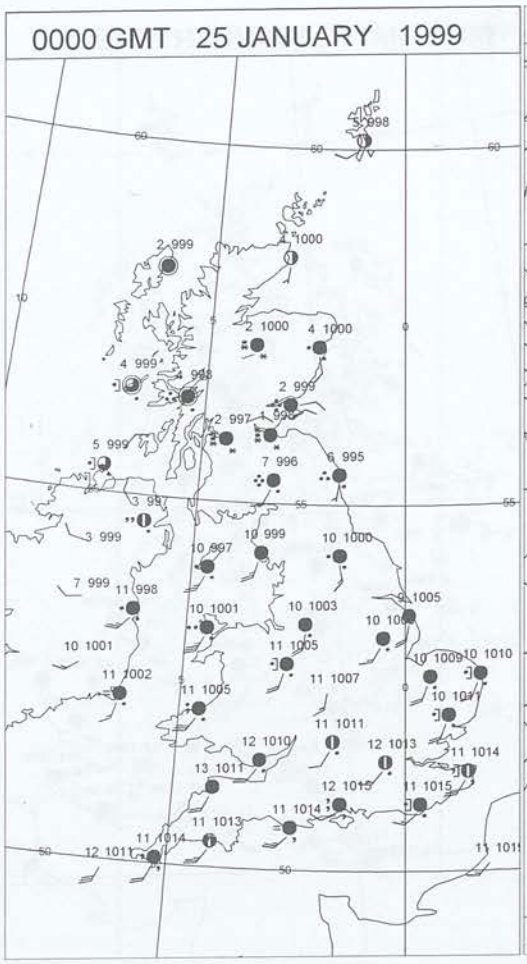



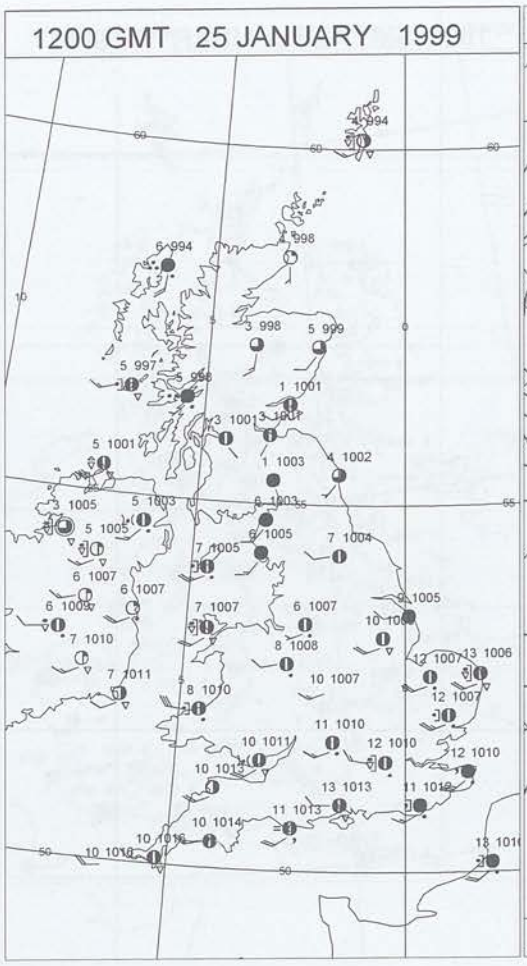

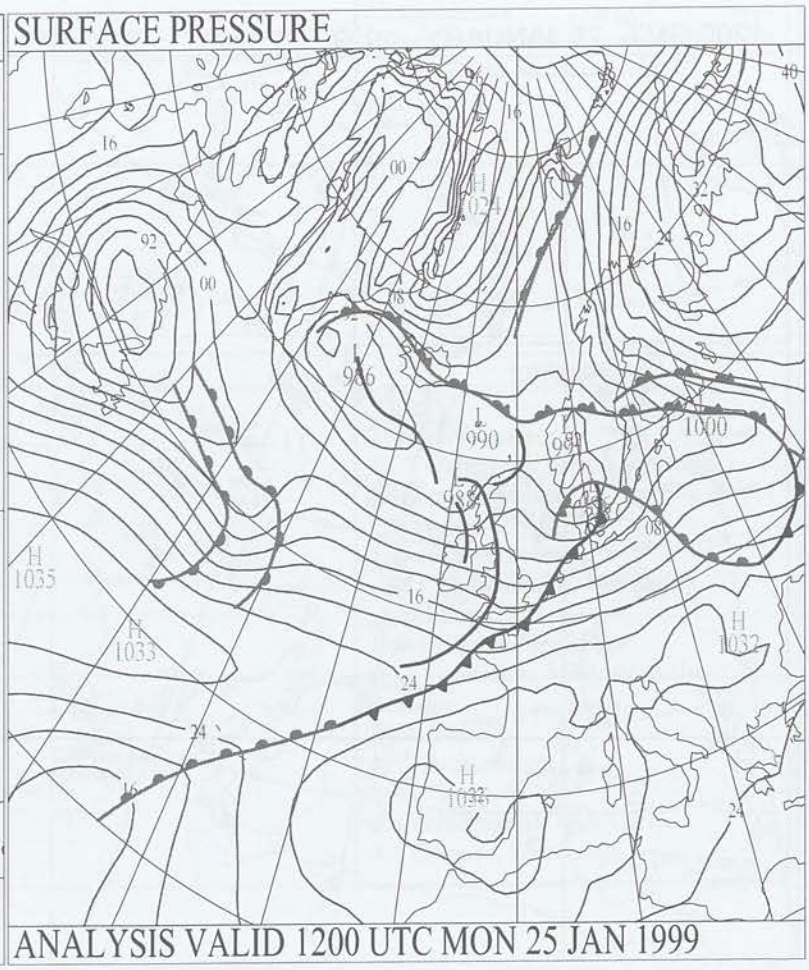

Crown Copyright 1999, All Rights Reserved

SURFACE REPORTS

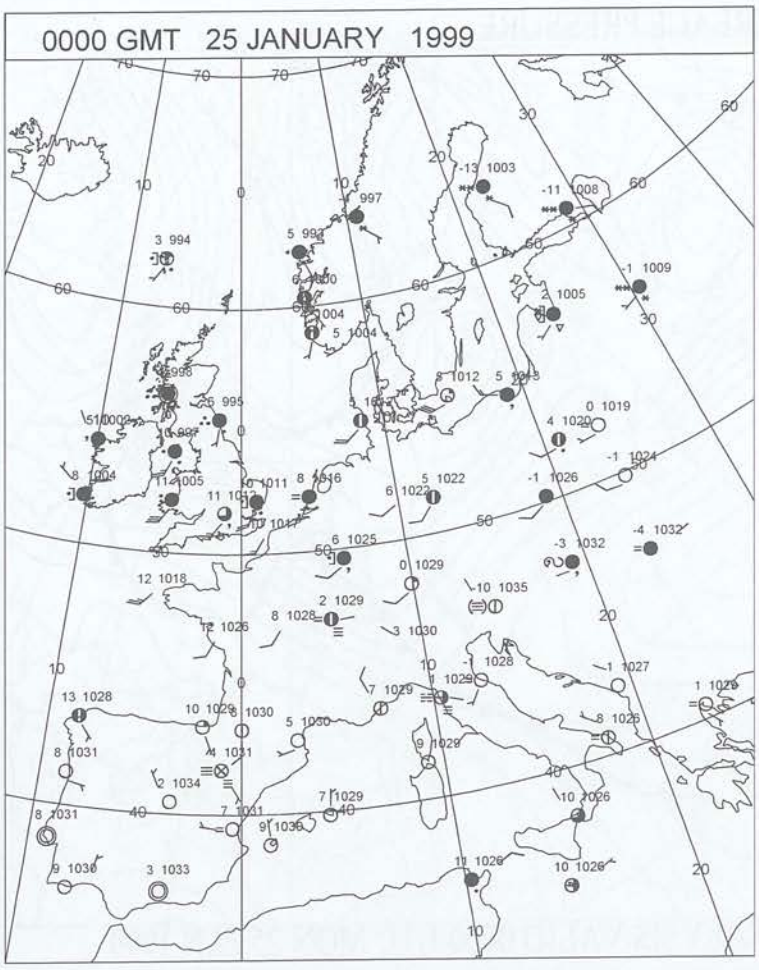

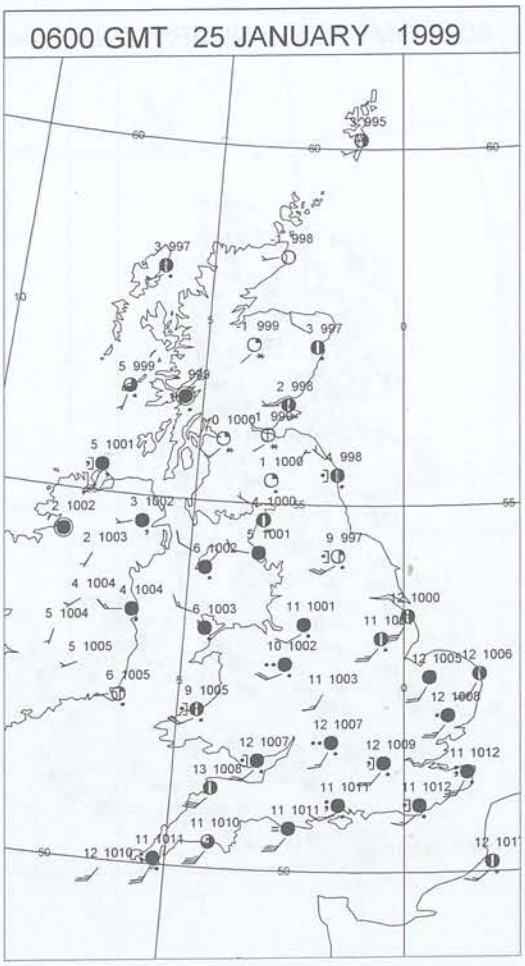

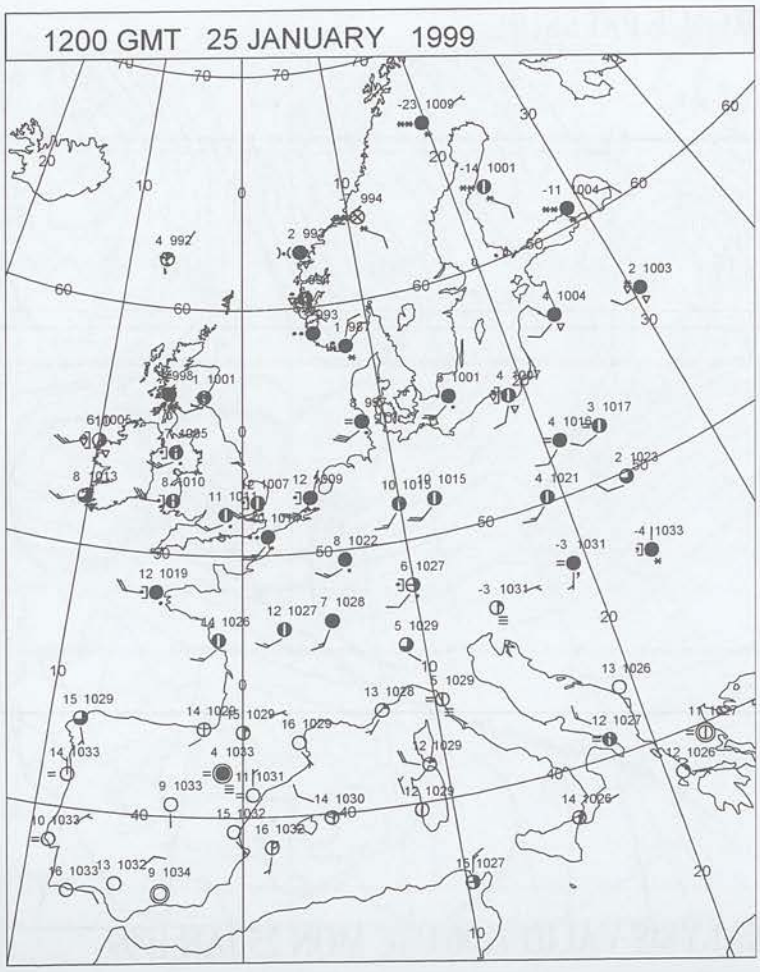

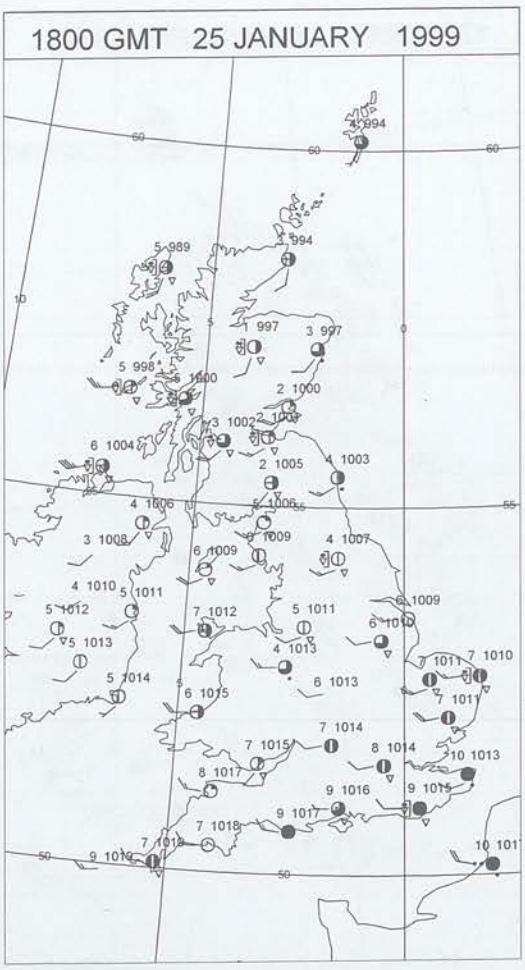

Crown Copyright 1999, All Rights Reserved

SIGNIFICANT WEATHER

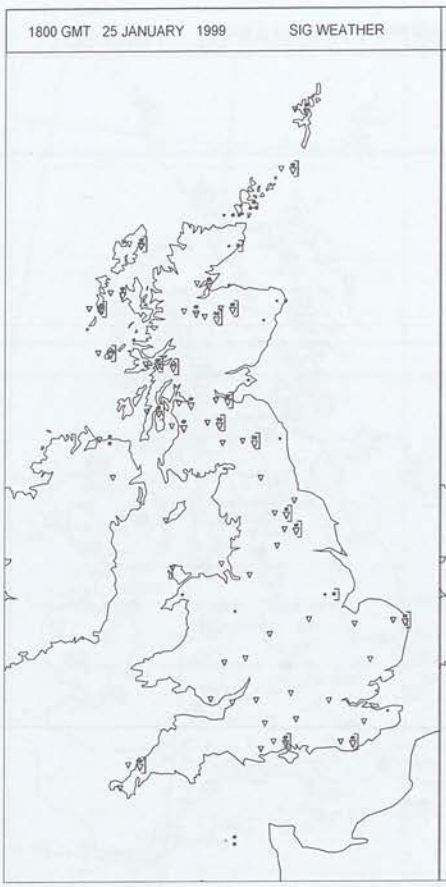

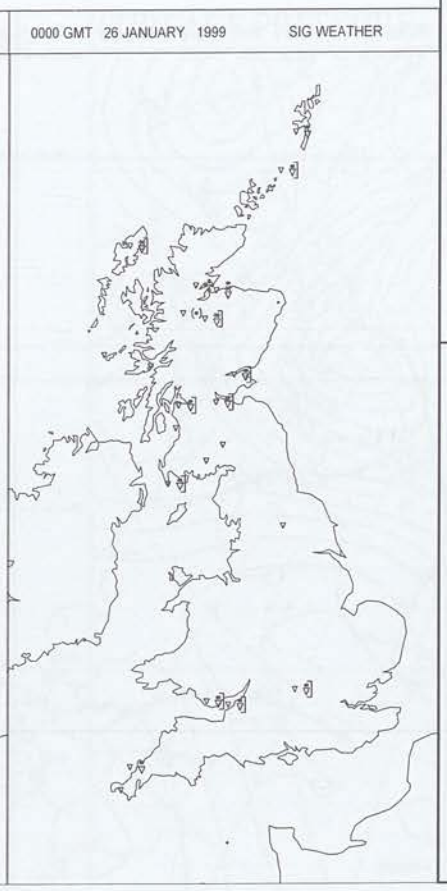

Summary of UK weather for Monday 25 January 1999

An area of rain, with sleet and snow over high ground, moved from Northern Ireland across southern Scotland and more northern parts of England, generally clearing before morning. The rest of England and Wales was mostly cloudy with outbreaks of rain and drizzle and a strong, gusty southwest wind. Northern Ireland and the remainder of Scotland had more broken cloud with showers pushing in from the west.

The rain and drizzle over England and Wales cleared southeastwards during the morning with more broken cloud slowly following. Elsewhere, there were bright or sunny spells but also wintry showers running in on the brisk westerly winds. These turned heavy at times, with hail over Northern Ireland, and fell as sleet or snow at higher levels. There showers in many parts through the afternoon, but with the heaviest generally in the north and these transferring eastwards.

During the evening there were good clear periods across much of the country, although showers still continued around northern and western coasts.

Temperatures ranged from exceptionally mild in parts of the south to near normal further north.

EXTREMES

Highest Maximum:
14.1 Gravesend, Broadness ,Kent
Lowest Maximum:
2.6 Braemar
Lowest Minimum:
-2.8 Cumbernauld(, Whitelees) ,Strathclyde
Lowest Grass Minimum:
-8.2 Turnhouse, Midlothian (In Lothian
Most Rain:
27.2 Ardeemore
Most Sun:
4.4 Hillsborough Met. Office
4.4 Corgary, Fermanagh

Crown Copyright 1999, All Rights Reserved

Monday 25 January 1999

DAILY CLIMATE DATA

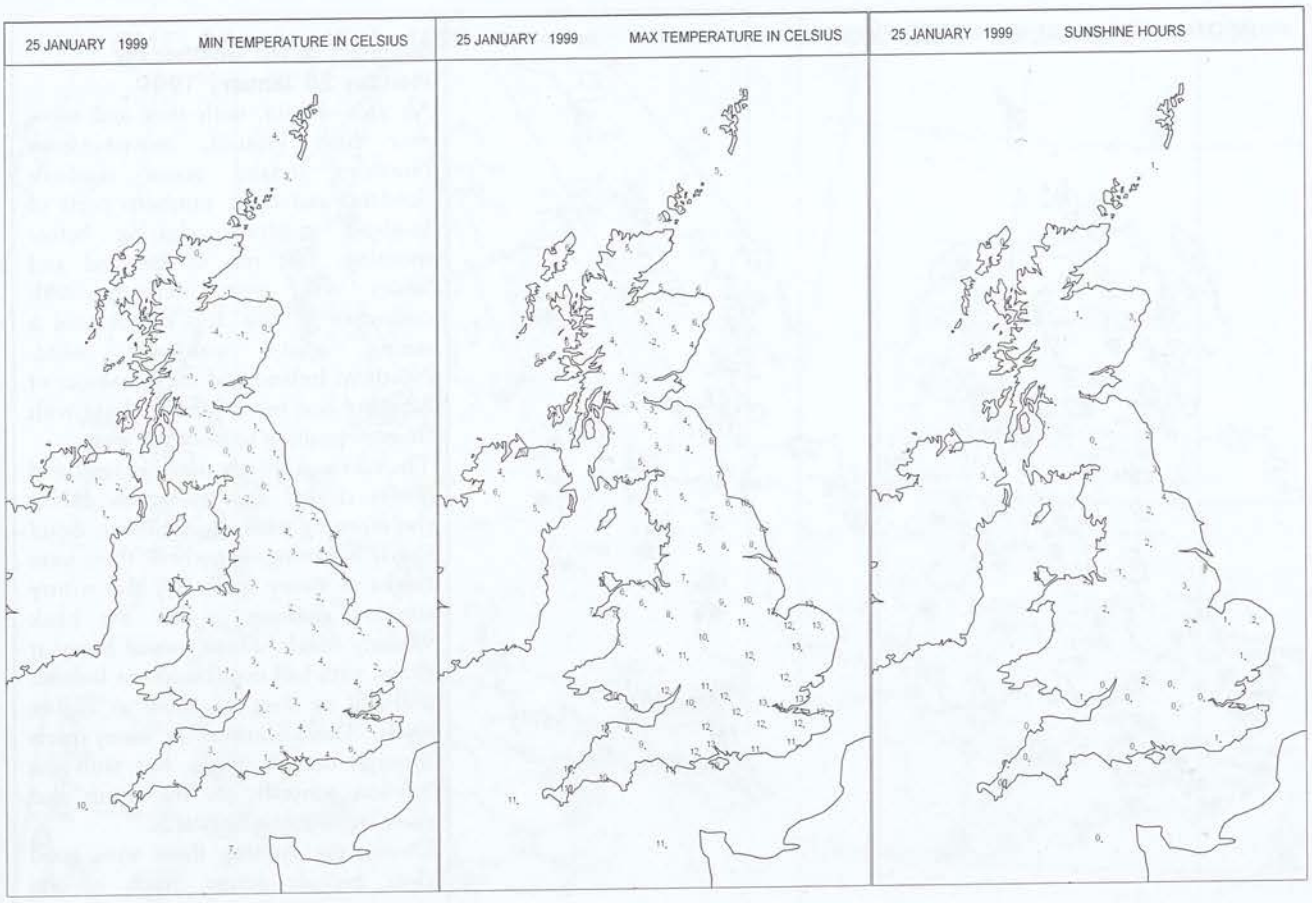

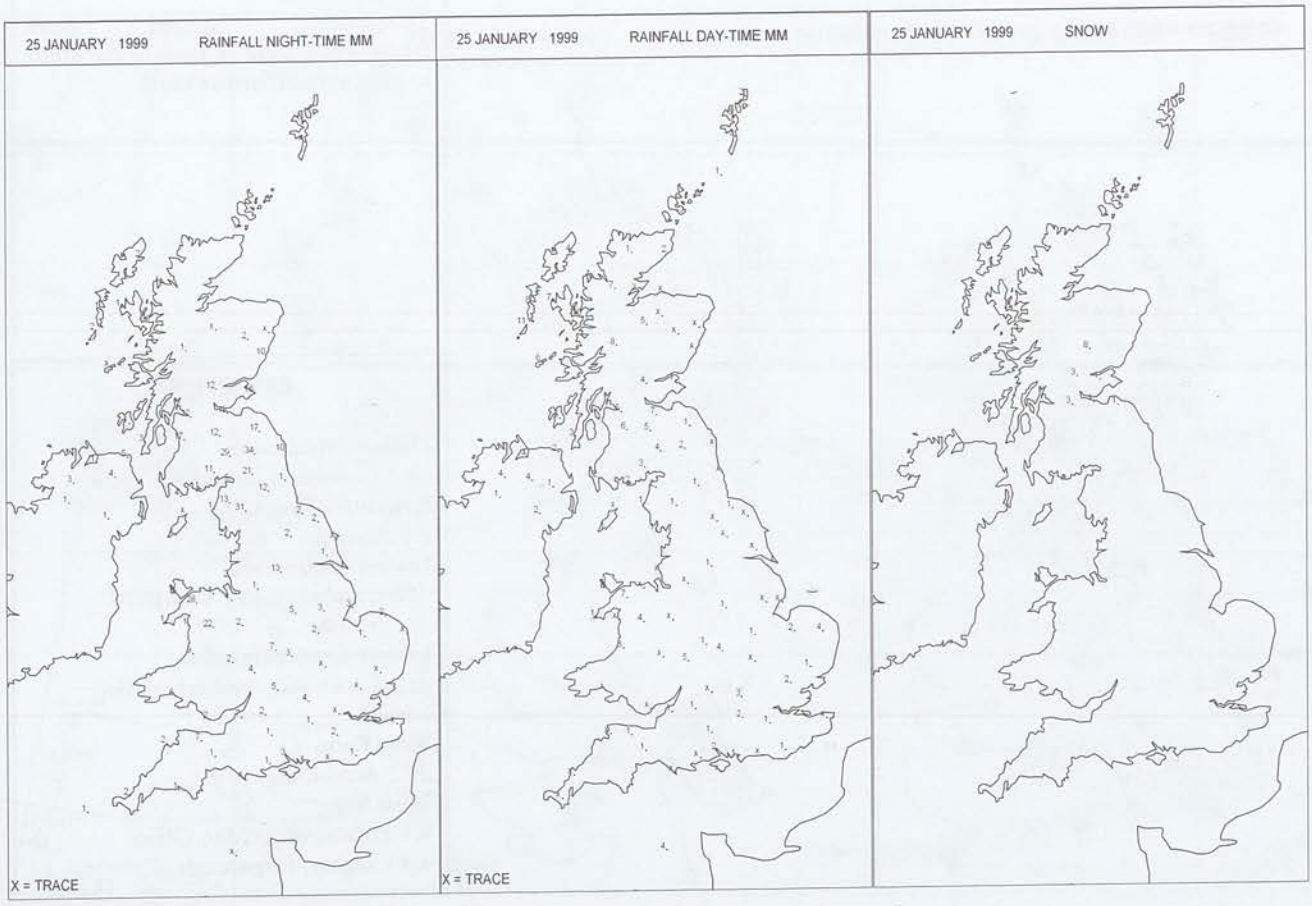

Crown Copyright 1999, All Rights Reserved

DAILY WEATHER SUMMARY

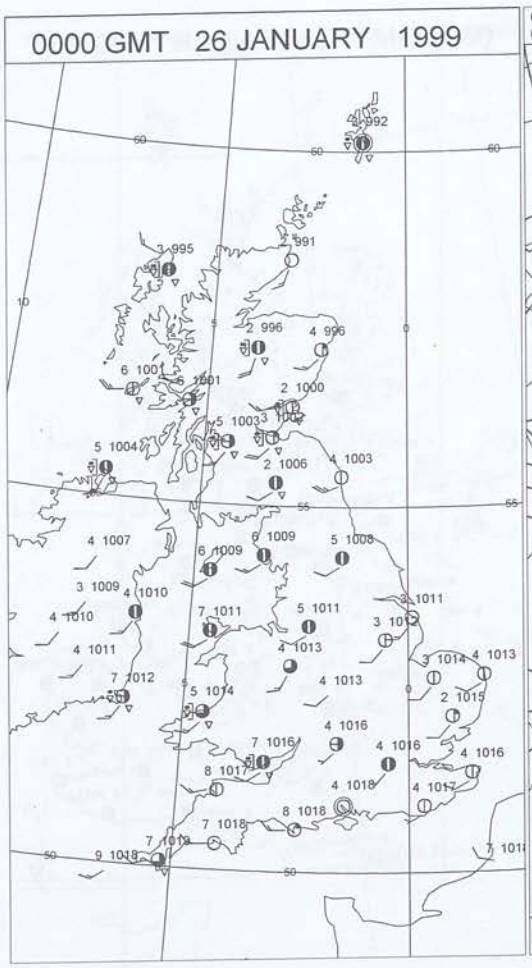



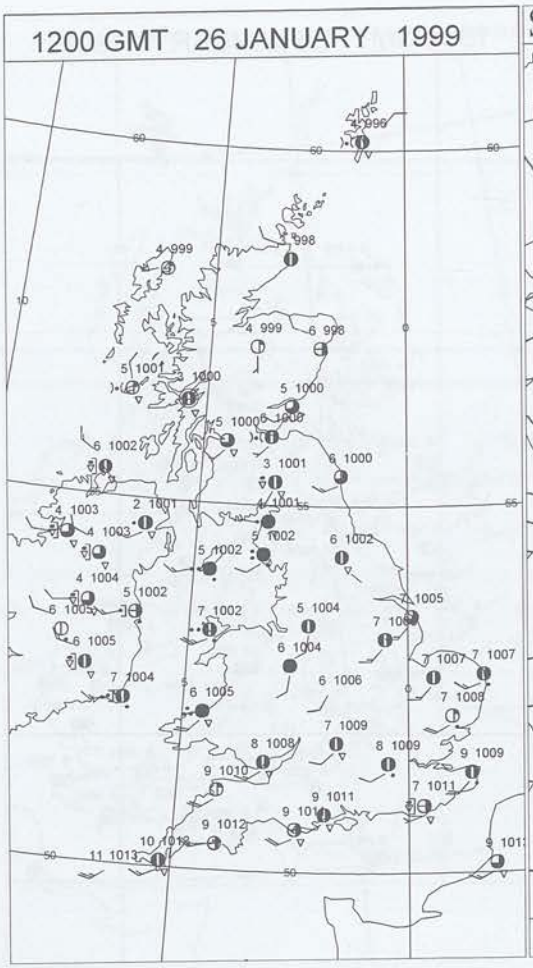

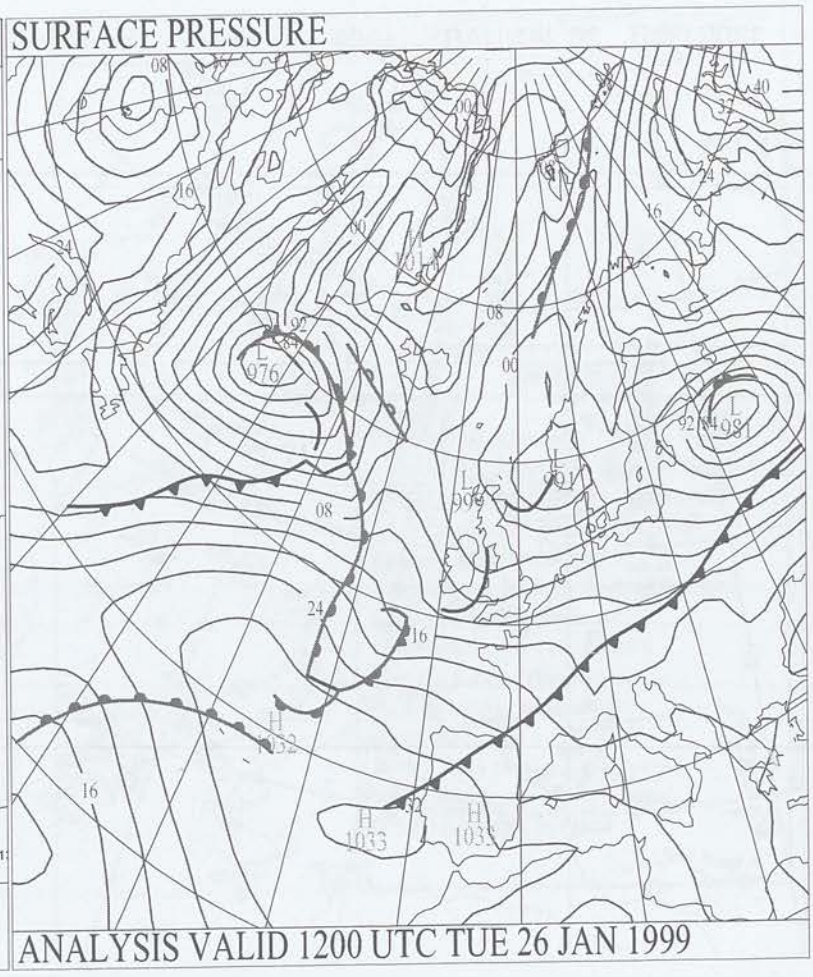

Crown Copyright 1999, All Rights Reserved

SURFACE REPORTS

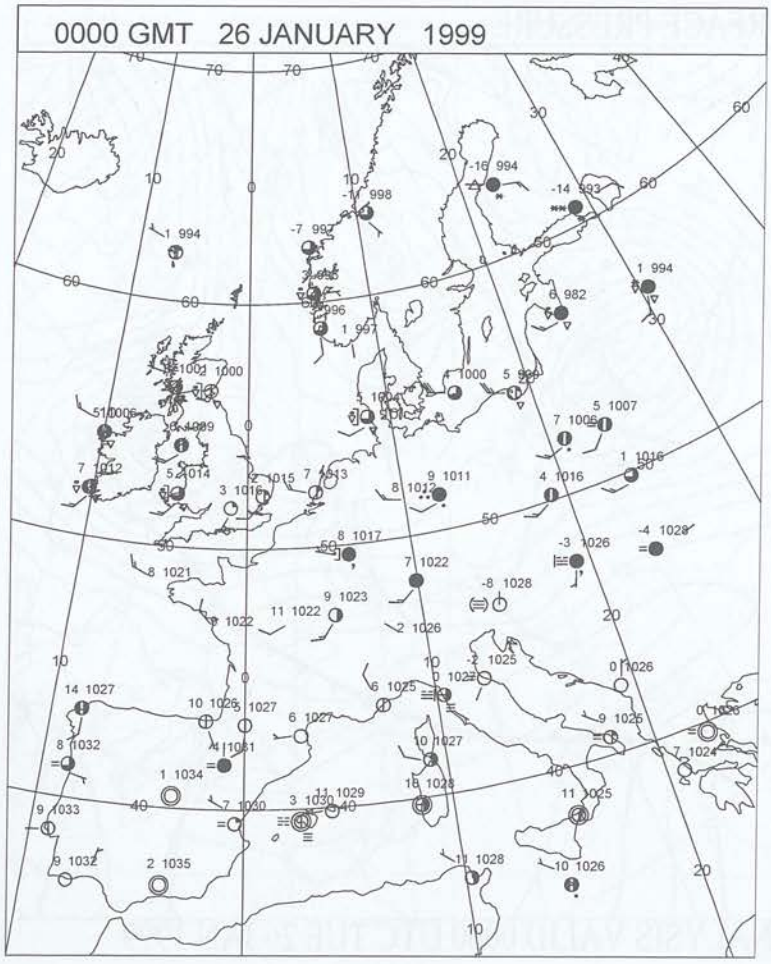

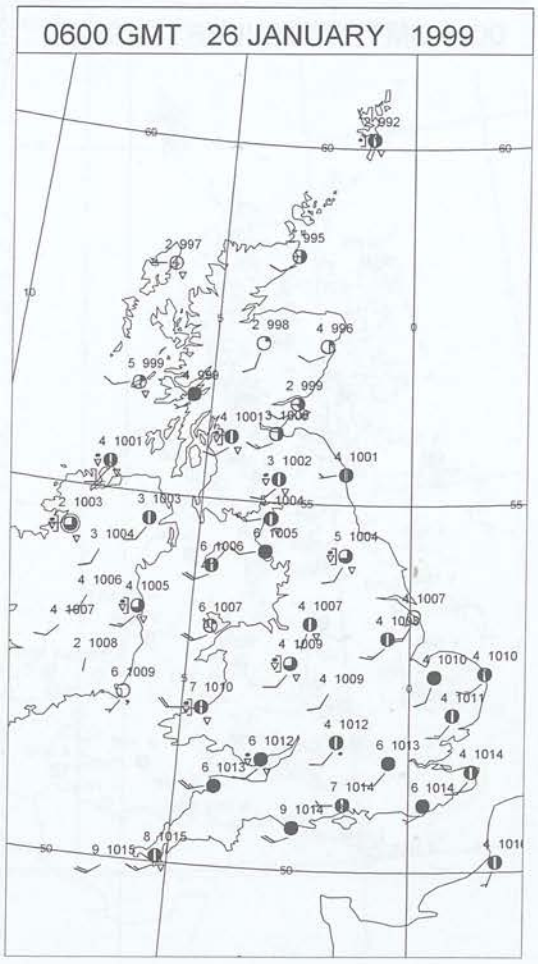

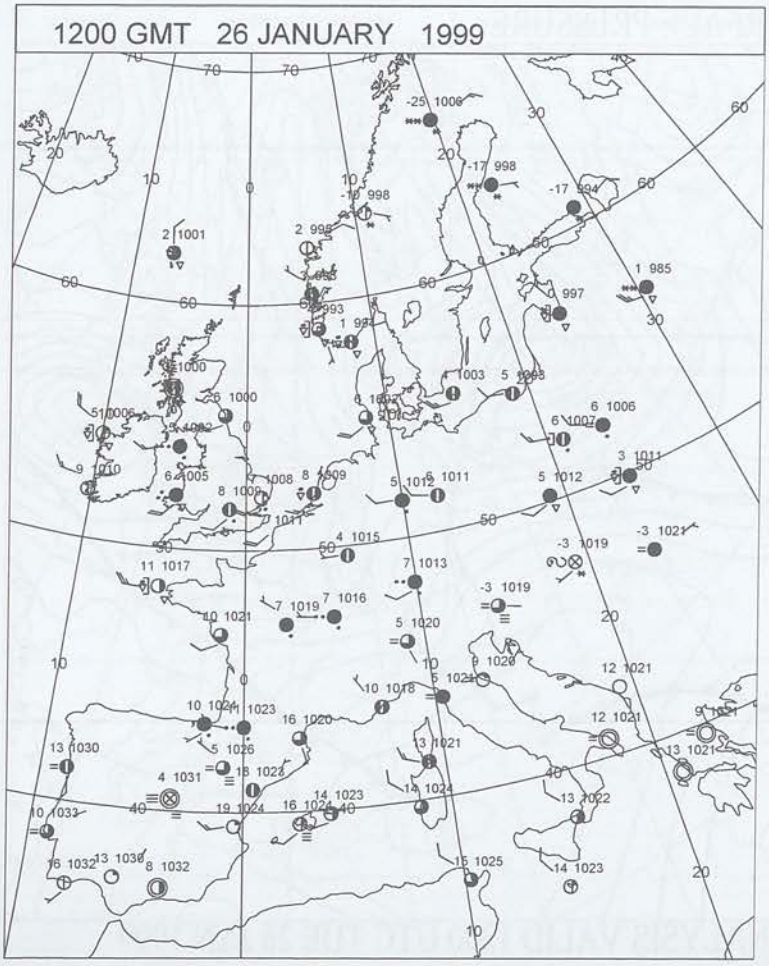

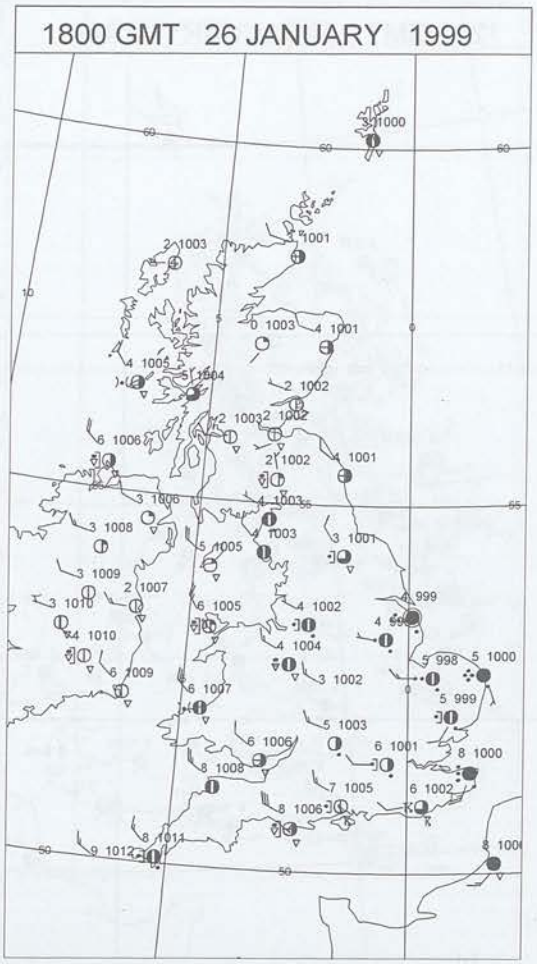

Crown Copyright 1999, All Rights Reserved

SIGNIFICANT WEATHER

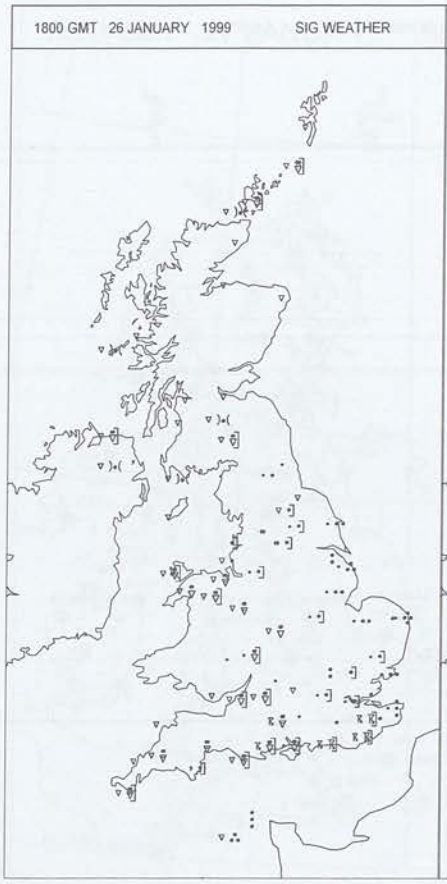

Summary of UK weather for Tuesday 26 January 1999

Overnight, showers affected much of northern and western Scotland, southwest England, and Wales. The showers were wintry over the hills, but also at lower levels in the far north. The rest of Scotland and England were largely dry, although parts of the Midlands and northern England also saw some showers late in the night.

During the morning, England and Wales had some bright spells but also showers. More persistent rain pushed across Wales towards midday, and then across England during the afternoon. Northernmost counties of England remained largely though. The rain was heavy in places with reports of thunder across southeastern parts of England late in the day. The rain cleared away southeastwards during the evening.

Northern Ireland had a showery but bright day with sunny spells.

Northern and western parts of Scotland had a showery morning. By the afternoon, most of the showers were confined to the north. The rest of Scotland was largely dry with sunny spells.

The temperatures were close to normal in the north, but generally mild in the south.

EXTREMES

Highest Maximum:
11.0 Scilly: St Marys, Isles Of Scilly
11.0 Lizard Lighthouse, Cornwall
11.0 Pendennis Point, Cornwall
Lowest Maximum:
2.7 Tulloch Bridge, Inverness-Shire
Lowest Minimum:
-3.6 Salsburgh, Lanarkshire
Lowest Grass Minimum:
-6.3 Charing, Kent
Most Rain:
27.8 Capel Curig, Gwynnedd
Most Sun:
7.5 Culdrose, Cornwall

Crown Copyright 1999, All Rights Reserved

DAILY CLIMATE DATA

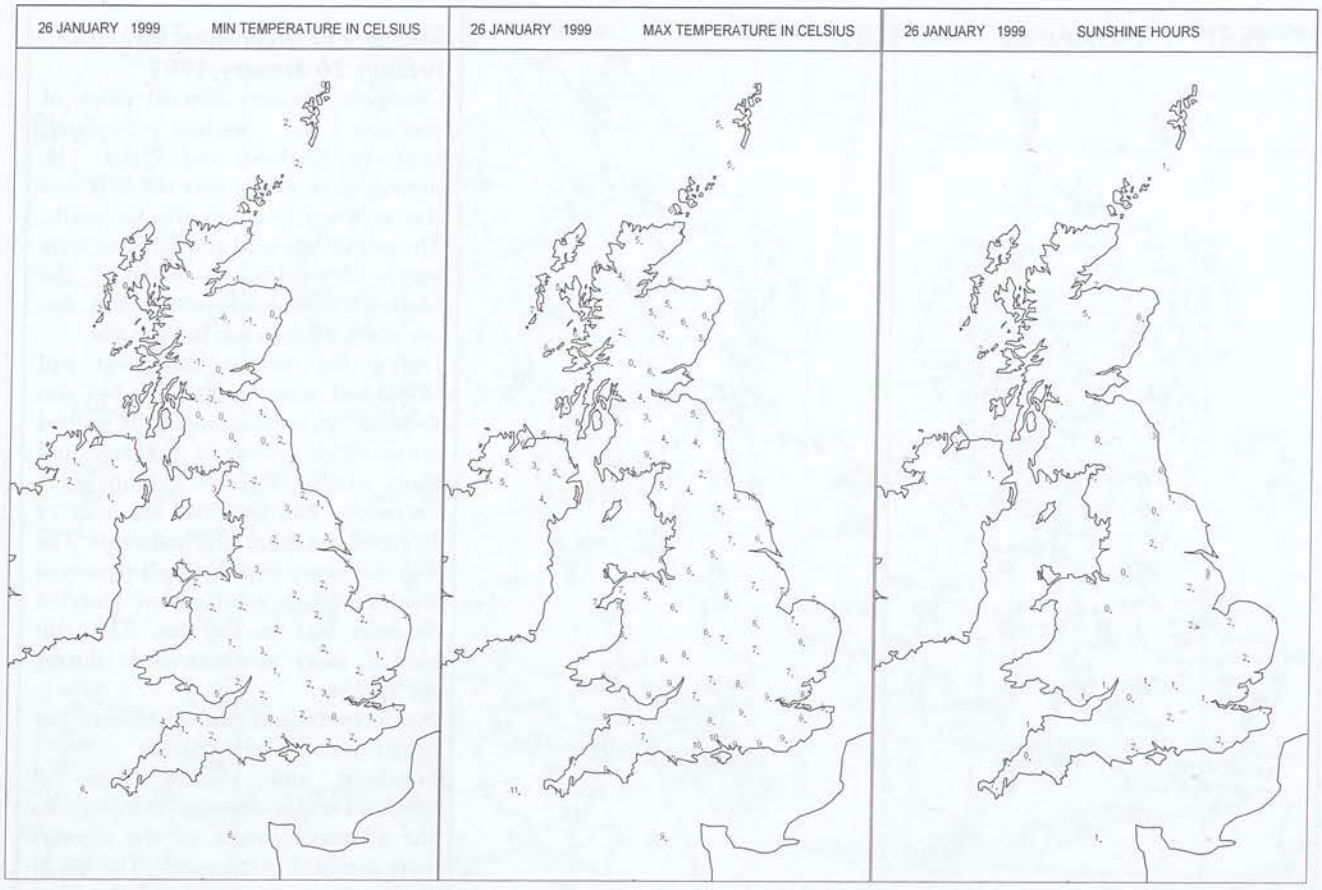

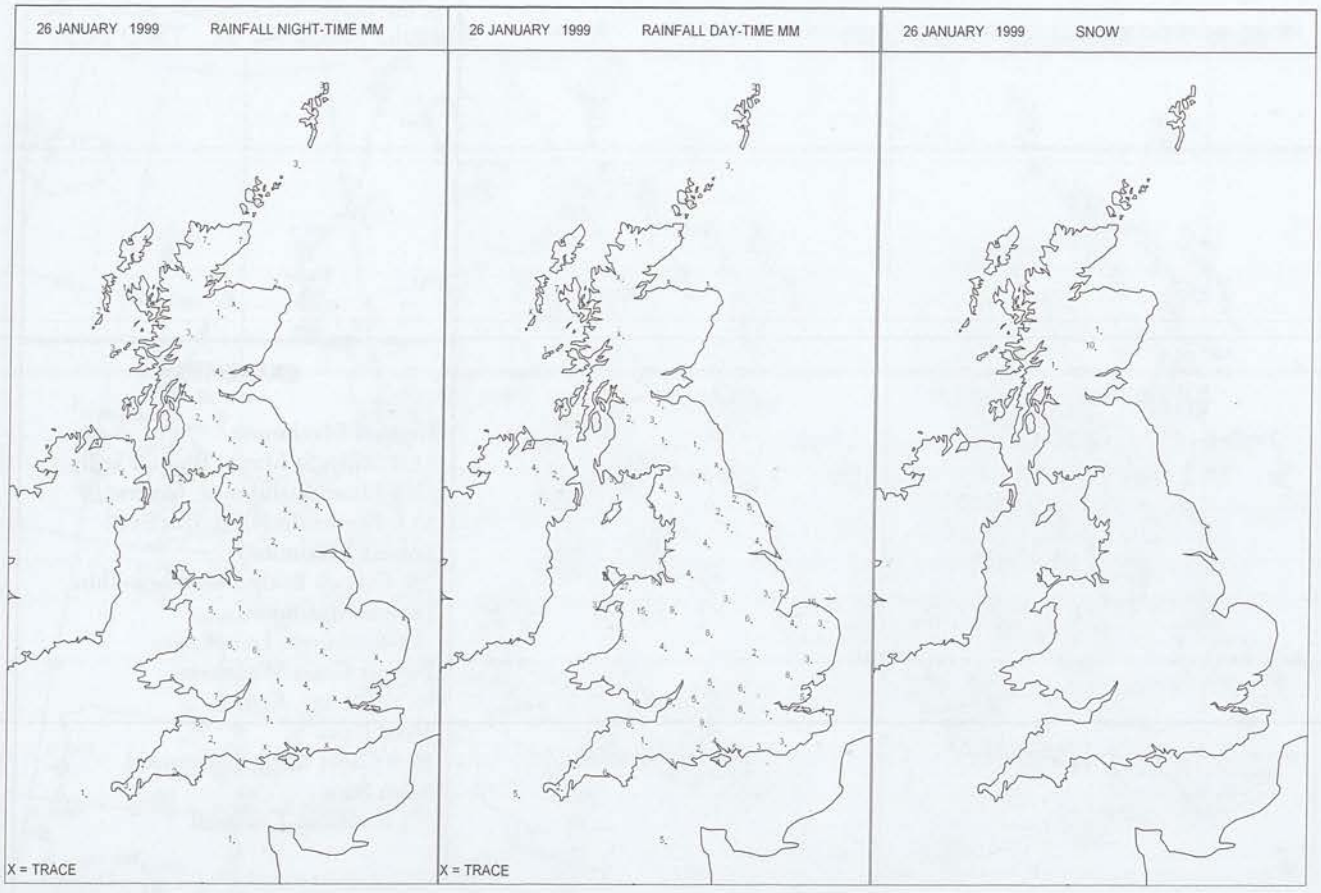

Crown Copyright 1999, All Rights Reserved

DAILY WEATHER SUMMARY

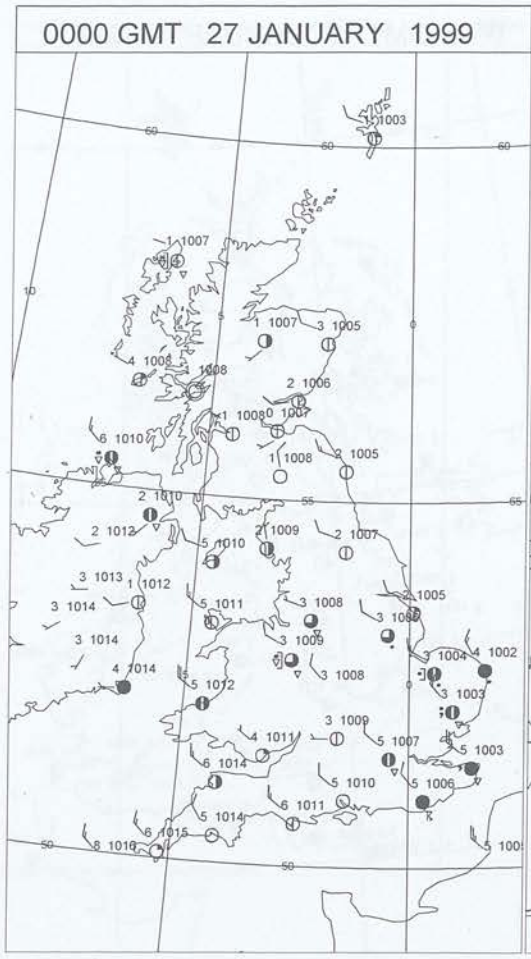



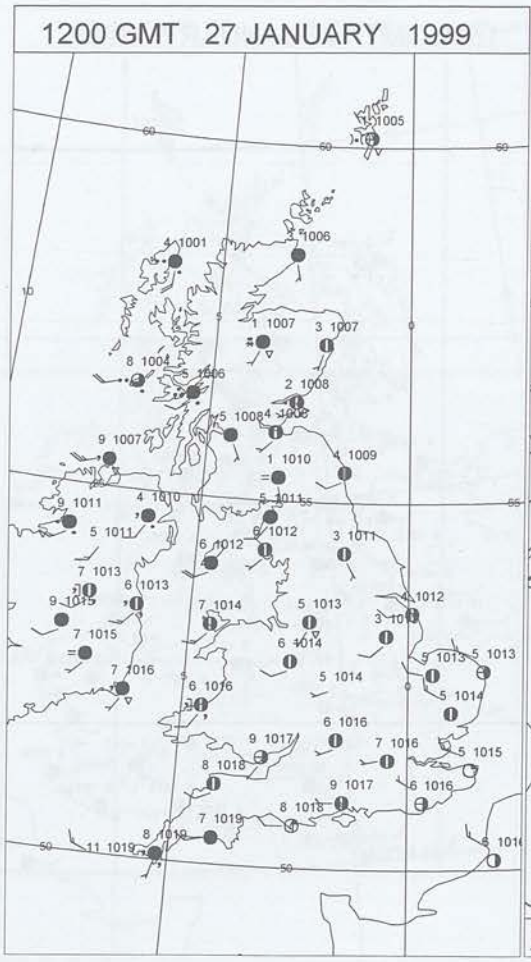



Crown Copyright 1999, All Rights Reserved

SURFACE REPORTS

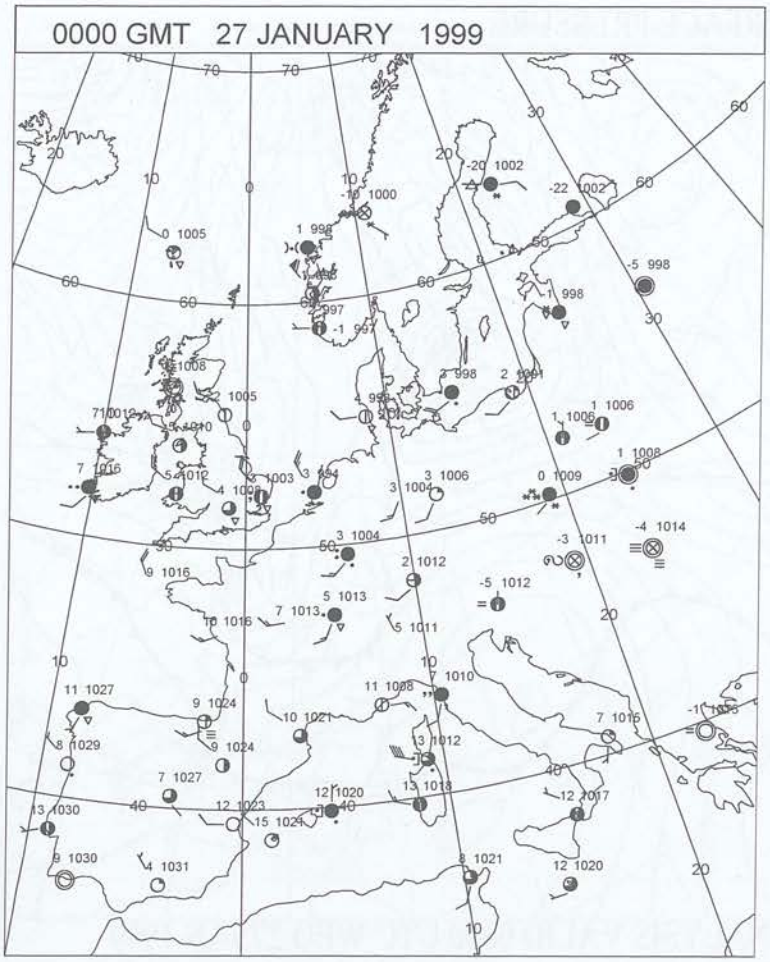

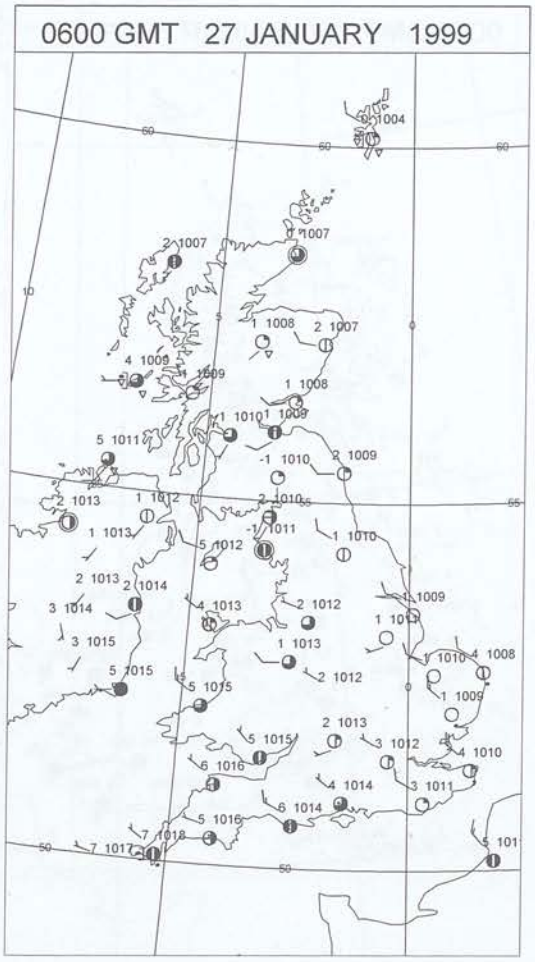

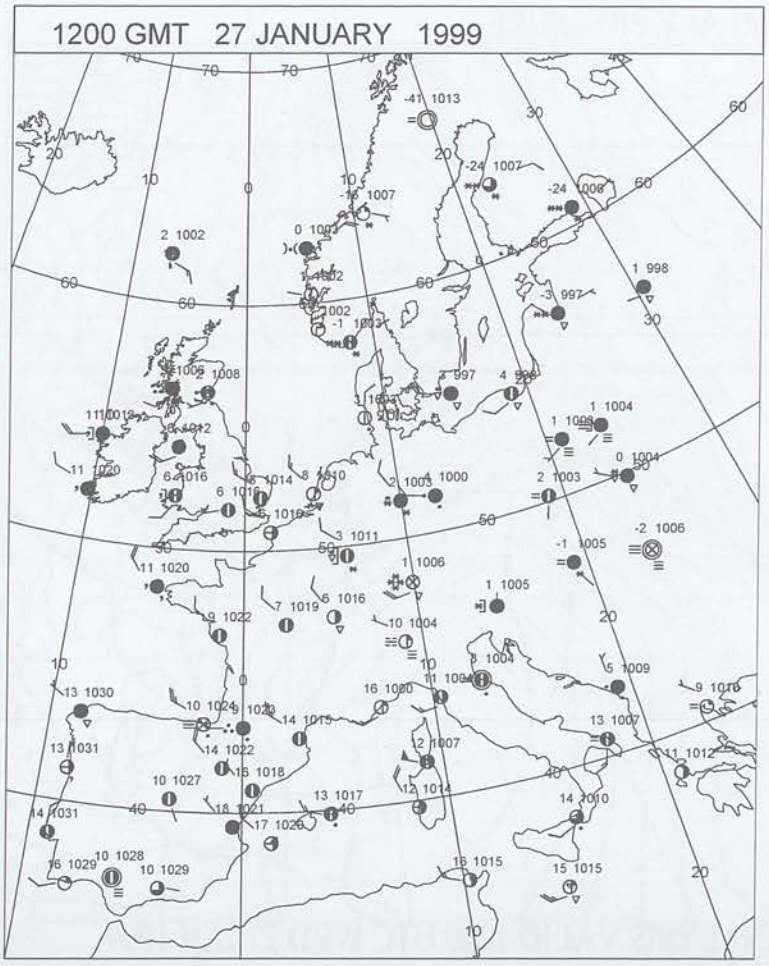

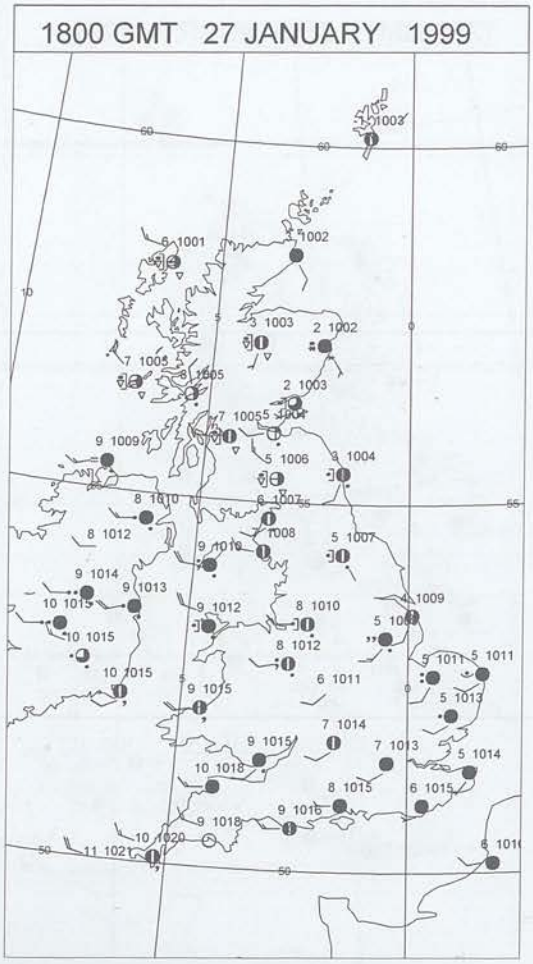

Crown Copyright 1999, All Rights Reserved

SIGNIFICANT WEATHER

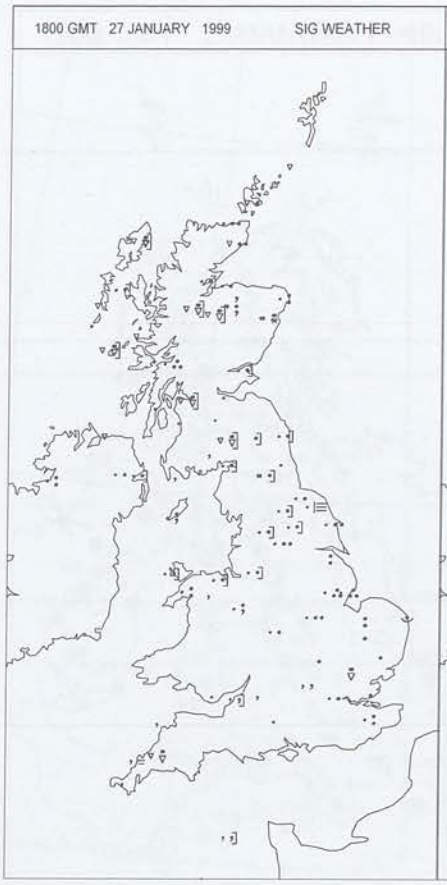

Summary of UK weather for Wednesday 27 January 1999

Much of the night was dry across the British Isles, with clear spells in central and eastern areas, but a few showers affected northern and western coasts of Scotland and Northern Ireland. Strong winds and light rain were also reported at first in East Anglia and Kent.

The morning was largely dry, however after a sunny start in many areas, cloud increased from the west. Drizzle affected Cornwall, and towards lunchtime, outbreaks of rain spread into Northern Ireland and western Scotland. Central, southern and eastern England, and much of Wales held onto dry, but mostly cloudy weather throughout the afternoon, but elsewhere there was occasional showery rain, and Aberdeen reported a brief spell of sleet. This was followed by a generally rather cloudy evening, with further showery rain at times, although by now the most widespread of the rain had transferred south into England and Wales. Northern Ireland remained wet too, although some clearer spells were noted in parts of Scotland.

Temperatures were near to average in central and eastern areas, but on the mild side further west.

EXTREMES

Highest Maximum:
12.4 Yeovilton, Somserset
Lowest Maximum:
3.5 Salsburgh, Lanarkshire
Lowest Minimum:
-4.0 Longframlington, Northumberland
Lowest Grass Minimum:
-9.6 Charterhall, Berwickshire
Most Rain:
41.6 Capel Curig, Gwynnedd
Most Sun:
6.0 Hurn, Dorset

Crown Copyright 1999, All Rights Reserved

Wednesday 27 January 1999

DAILY CLIMATE DATA

Crown Copyright 1999, All Rights Reserved

DAILY WEATHER SUMMARY

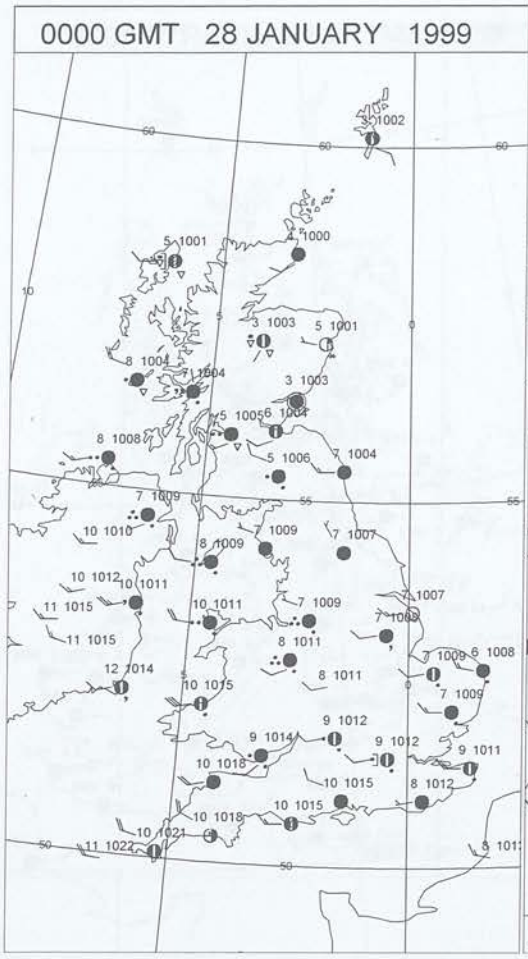

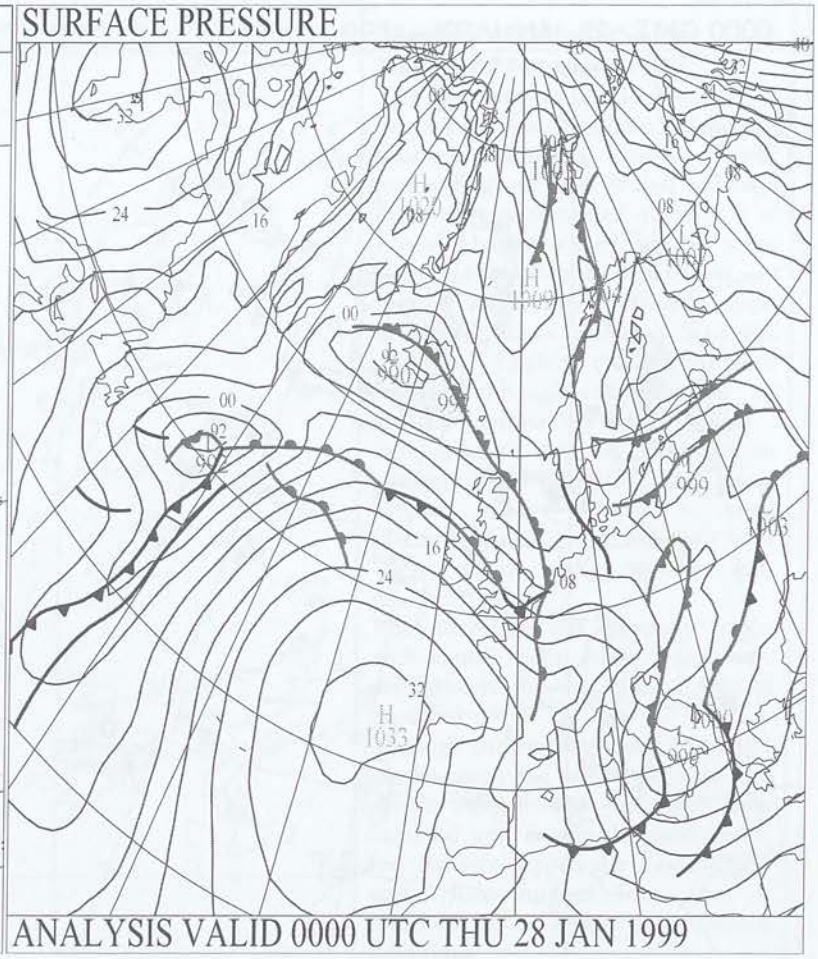

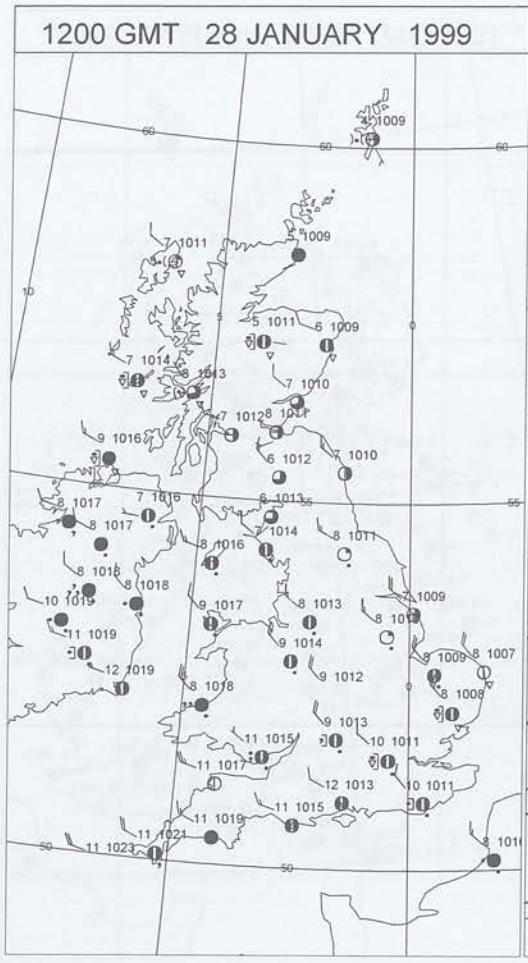

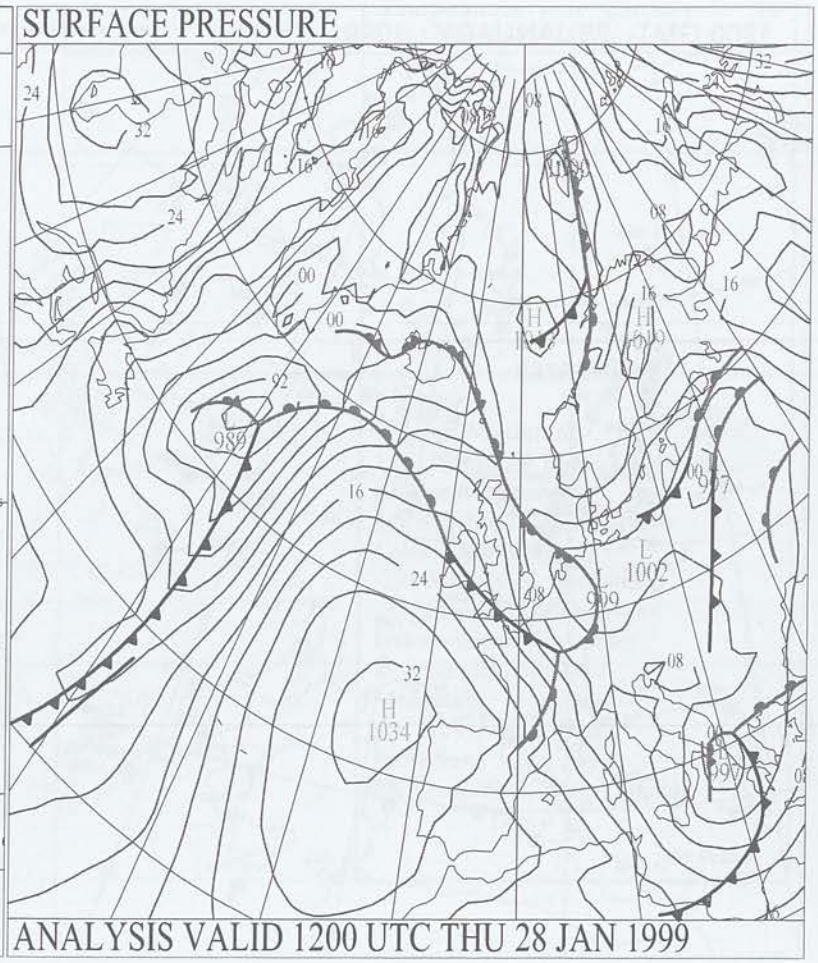

Crown Copyright 1999, All Rights Reserved

SURFACE REPORTS

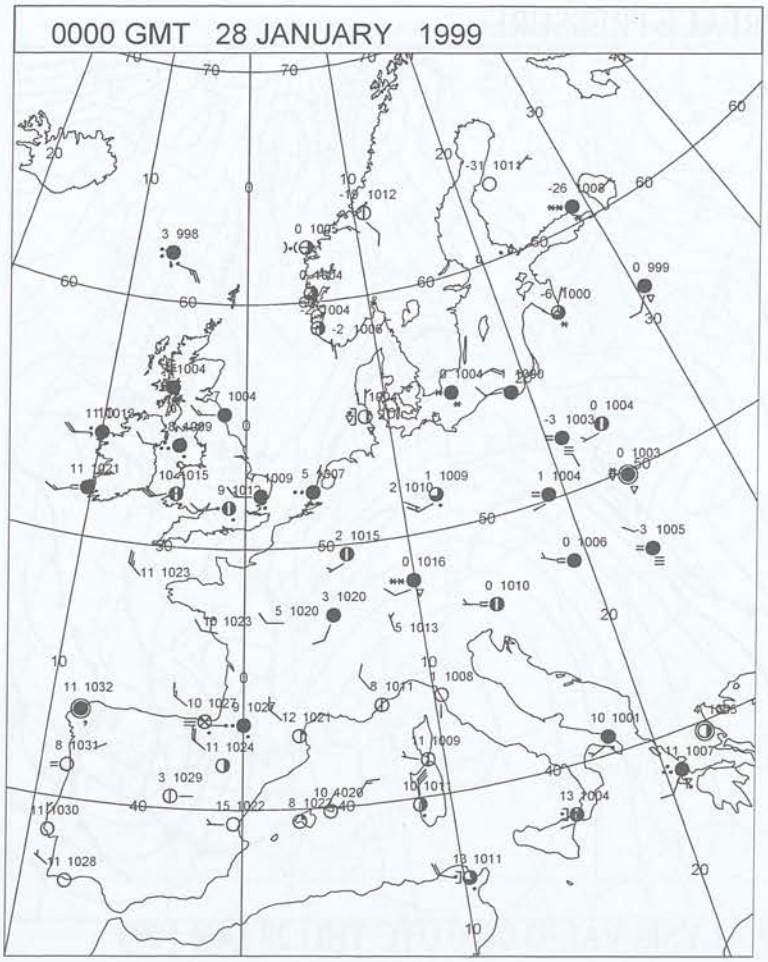

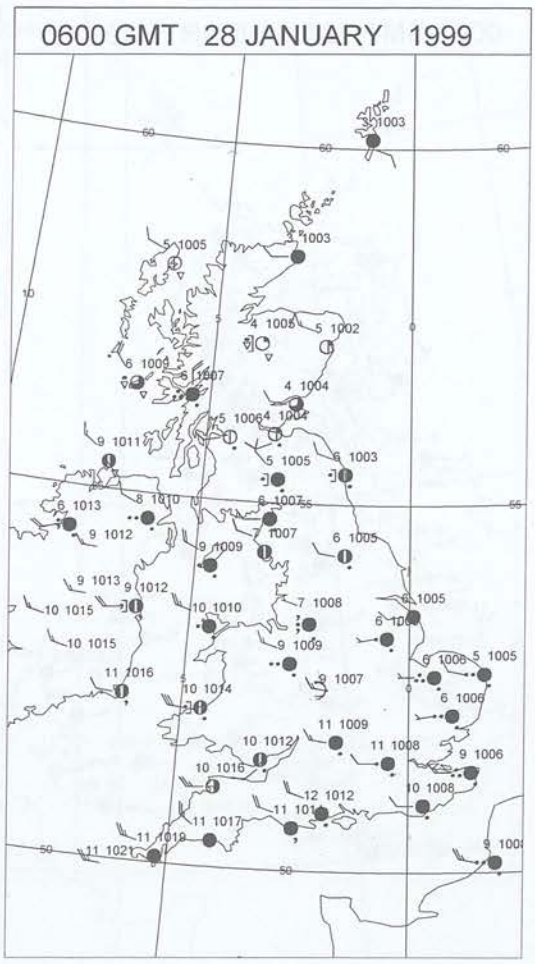

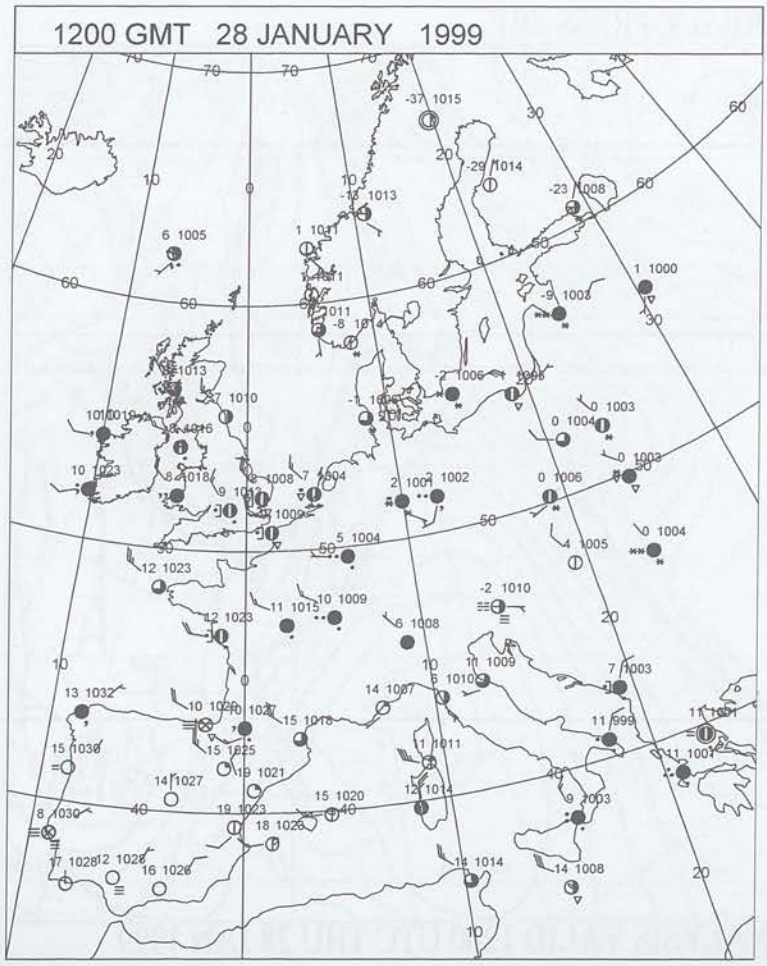

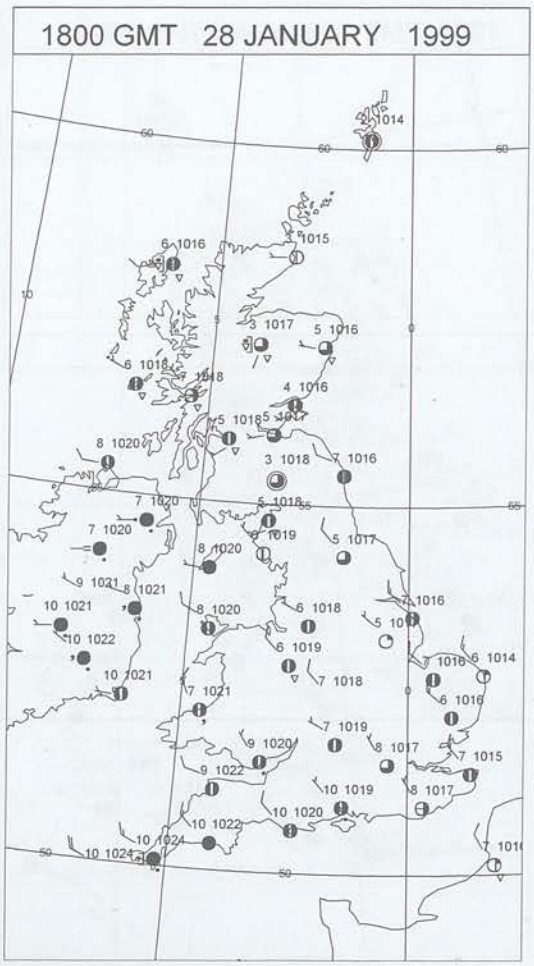

Crown Copyright 1999, All Rights Reserved

SIGNIFICANT WEATHER

Summary of UK weather for Thursday 28 January 1999

The night was mainly cloudy. Spells of rain spread from Northern Ireland and southern Scotland south-eastwards across England and Wales, although the southwest remained dry. Much of Scotland had clear spells but also a few showers away from the eastern side.

During the morning sunny spells developed across southern Scotland, northern England and Northern Ireland although a scattering of showers continued in the northwest.

Further south the rain continued its passage south-eastwards and drier, brighter weather followed to many places by lunch time, although west Wales stayed rather cloudy with drizzle.

The afternoon was generally bright with sunny spells. Most places were dry however showers affected parts of Scotland.

Through the evening cloud thickened in the southwest with light rain and drizzle. Cloud also increased over Scotland and eastern England and a few showers clipped the East Anglian coast. Rain nudged into parts of Northern Ireland and western Scotland for a time.

Temperatures were generally in the mild or rather mild category.

EXTREMES

Highest Maximum:
12.7 Pendennis Point, Cornwall
Lowest Maximum:
4.5 Boltshope Park, Durham
Lowest Minimum:
-2.0 Baltasound, Shetland
-2.0 Aboyne, Aberdeenshire
Lowest Grass Minimum:
-5.4 Lerwick, Shetland
Most Rain:
3.4 Trawscoed, Dyfed
Most Sun:
7.4 Leeds W C, West Yorkshire

Crown Copyright 1999, All Rights Reserved

Thursday 28 January 1999

DAILY CLIMATE DATA

28 JANUARY 1999 MIN TEMPERATURE IN CELSIUS

28 JANUARY 1999 MAX TEMPERATURE IN CELSIUS

28 JANUARY 1999 SUNSHINE HOURS

28 JANUARY 1999 RAINFALL NIGHT-TIME MM

28 JANUARY 1999 RAINFALL DAY-TIME MM

28 JANUARY 1999 SNOW

Crown Copyright 1999, All Rights Reserved

DAILY WEATHER SUMMARY

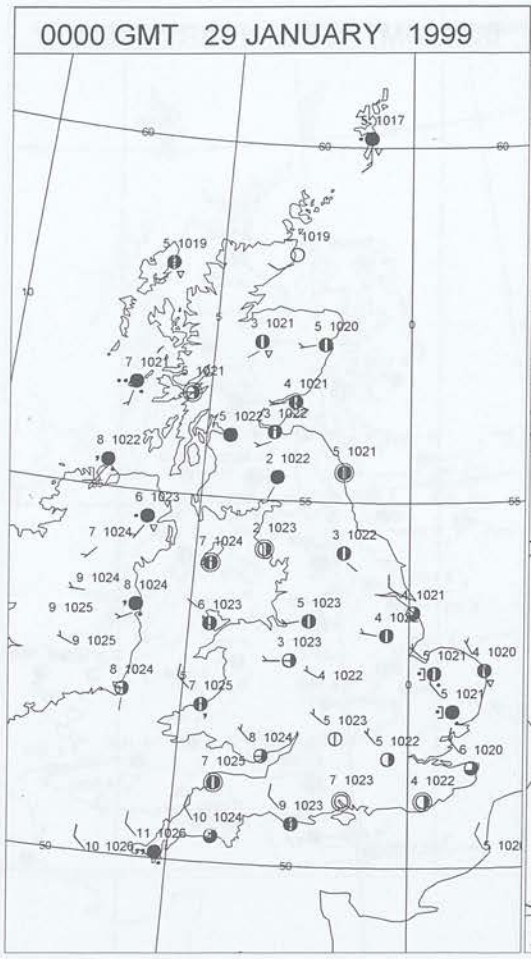



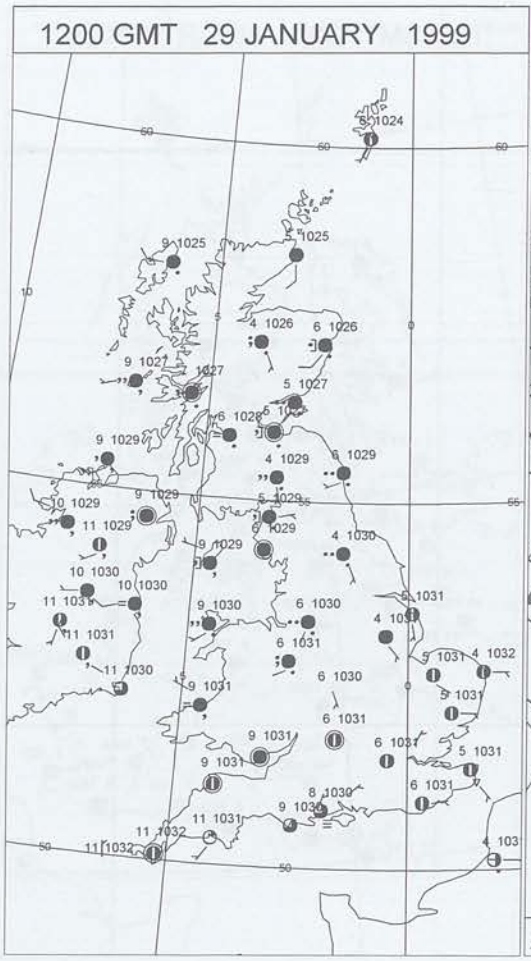

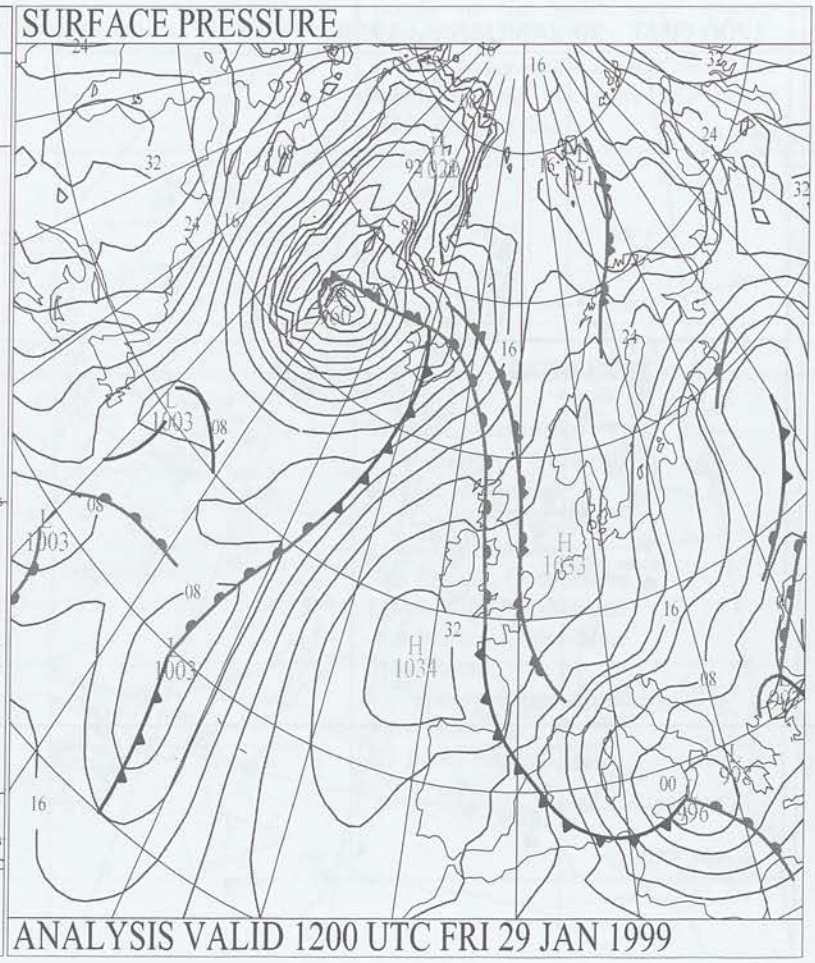

Crown Copyright 1999, All Rights Reserved

SURFACE REPORTS

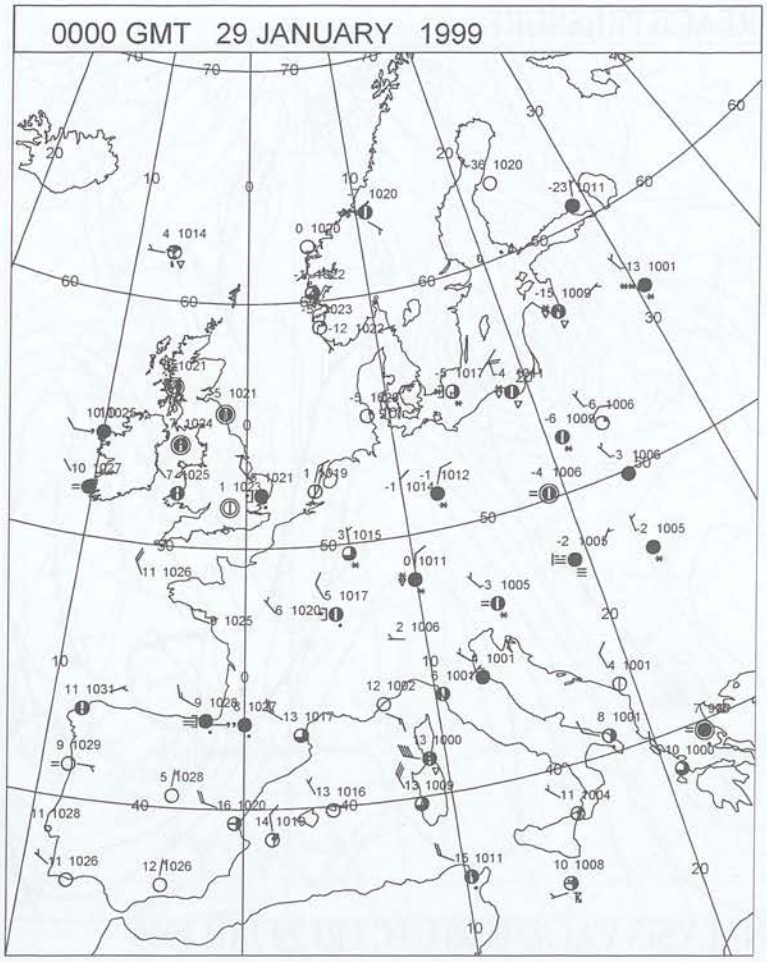

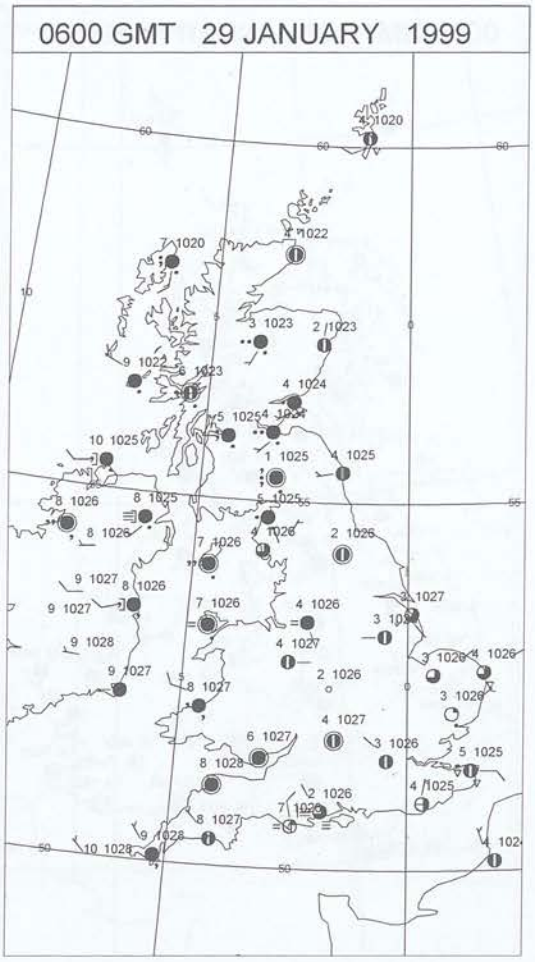

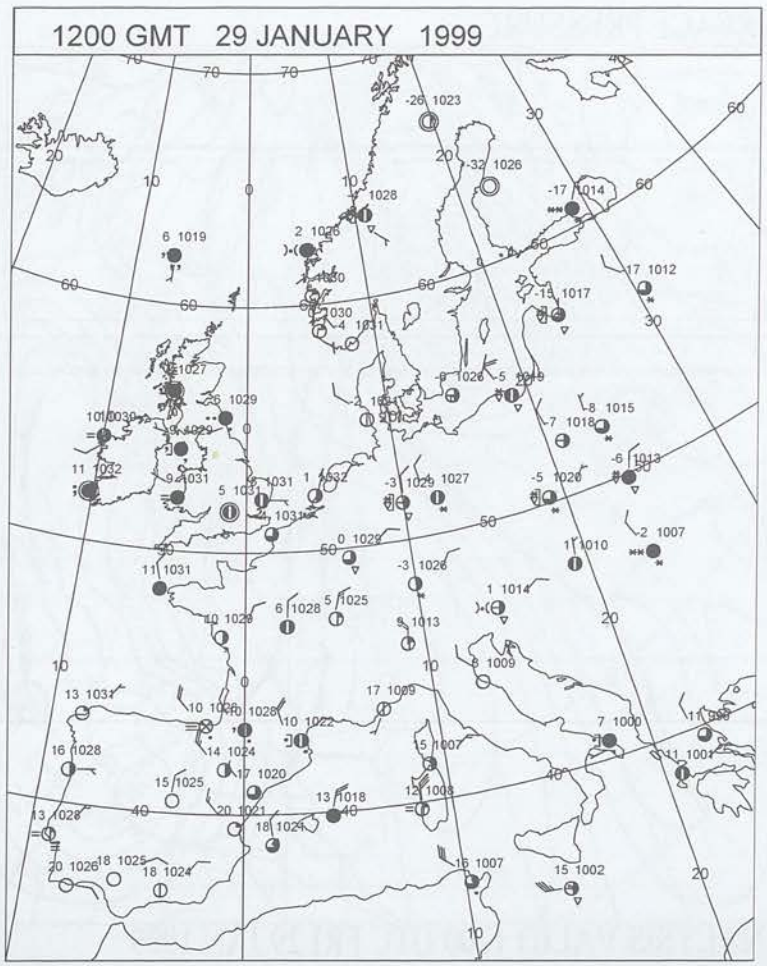

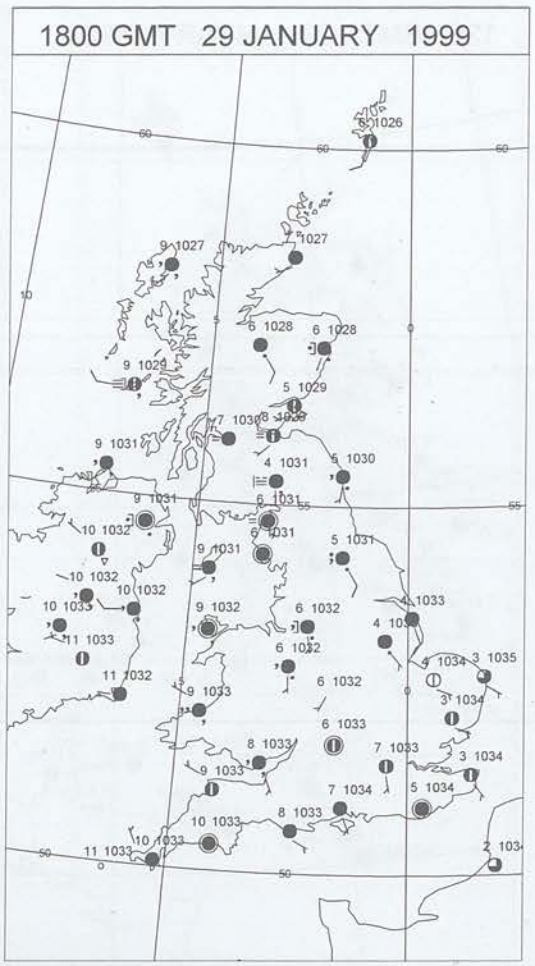

Crown Copyright 1999, All Rights Reserved

SIGNIFICANT WEATHER

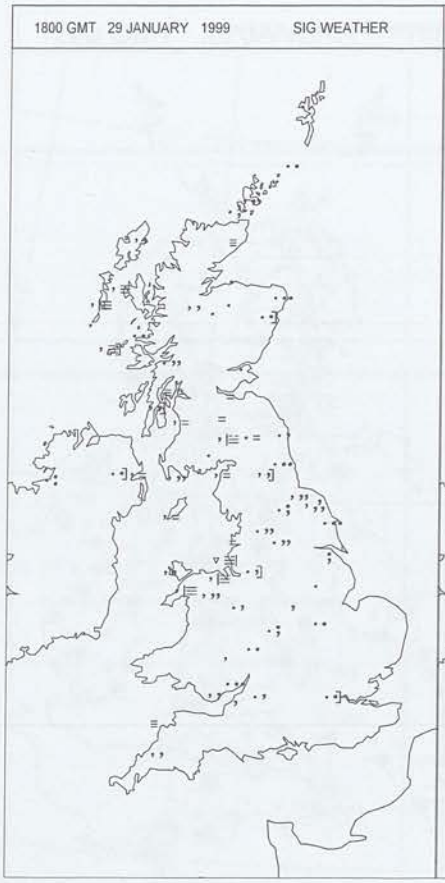

Summary of UK weather for Friday 29 January 1999

The night was mainly cloudy apart from some clear intervals in the southeast. There were a few showers in the north and one or two clipped East Anglia. Rain and drizzle affected western Scotland and Northern Ireland and this damp weather slowly spread across southern Scotland and northwest England and Wales through the night.

Northern England and Wales, Northern Ireland and much of Scotland had a cloudy and damp morning with outbreaks of light rain and drizzle, although the extreme north became slowly drier. South-eastern parts also had a dry morning but any sunny breaks were confined to the Channel Isles.

Rain and drizzle persisted over southern Scotland and Northern Ireland, northern England and the Midlands during the afternoon, and made some progress into Wales and the southwest. Drizzle returned to Scotland but the southeast of England remained dry.

There was little change into the evening, although central and eastern Scotland became mainly dry and the drizzle in the south crept slightly further east.

It was rather mild in the west, but nearer normal elsewhere and rather cold over East Anglia.

EXTREMES

Highest Maximum:
12.1 Culdrose, Cornwall
Lowest Maximum:
3.9 Langdon Bay, Kent
Lowest Minimum:
-2.3 Benson, Oxfordshire
Lowest Grass Minimum:
-6.3 Benson, Oxfordshire
Most Rain:
5.0 Warcop Range, Cumbria
Most Sun:
5.5 Jersey Airport, Jersey

Crown Copyright 1999, All Rights Reserved

Friday 29 January 1999

DAILY CLIMATE DATA

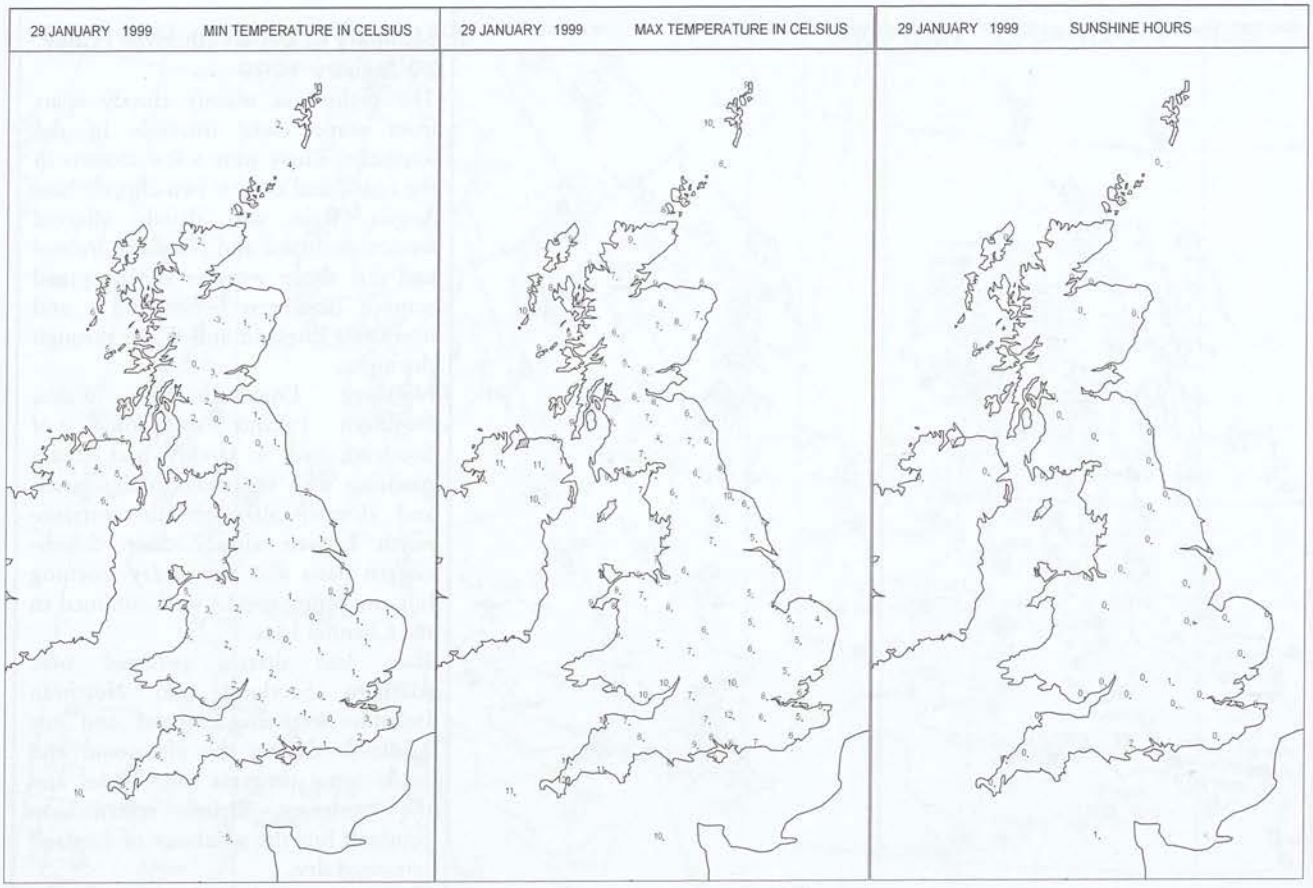

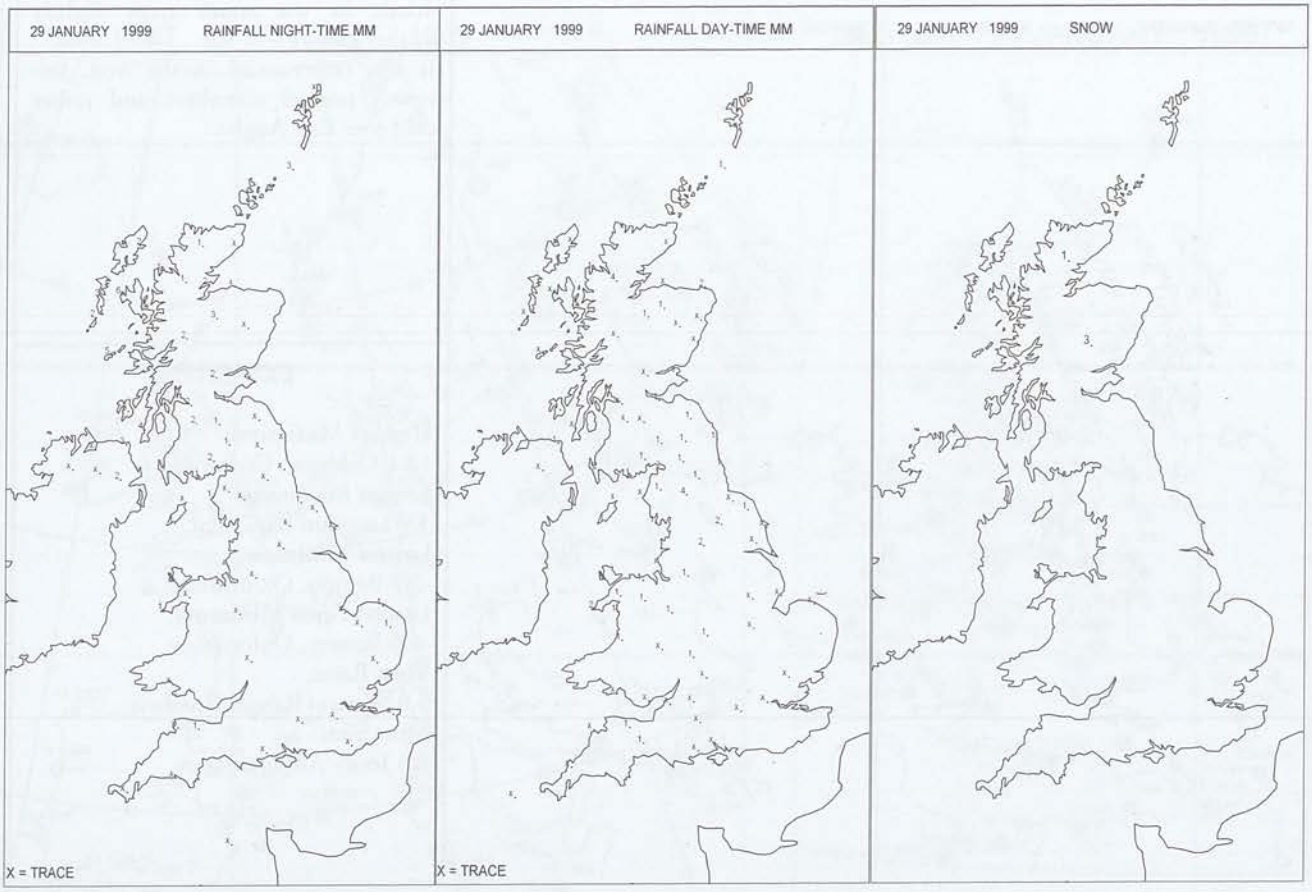

Crown Copyright 1999, All Rights Reserved

DAILY WEATHER SUMMARY

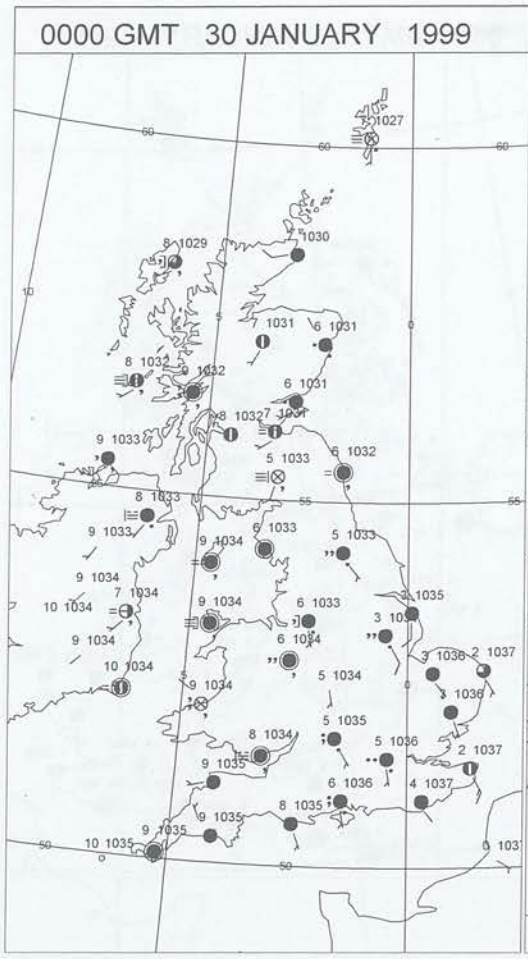



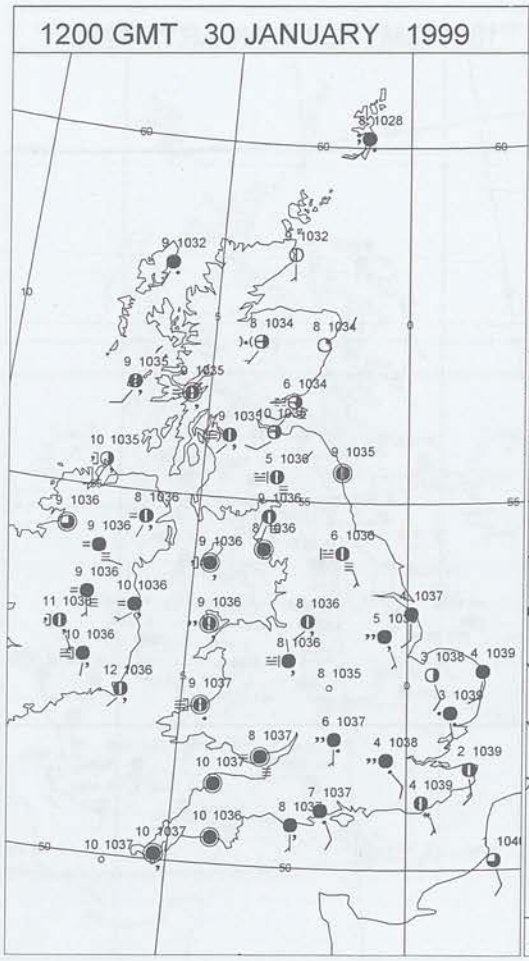

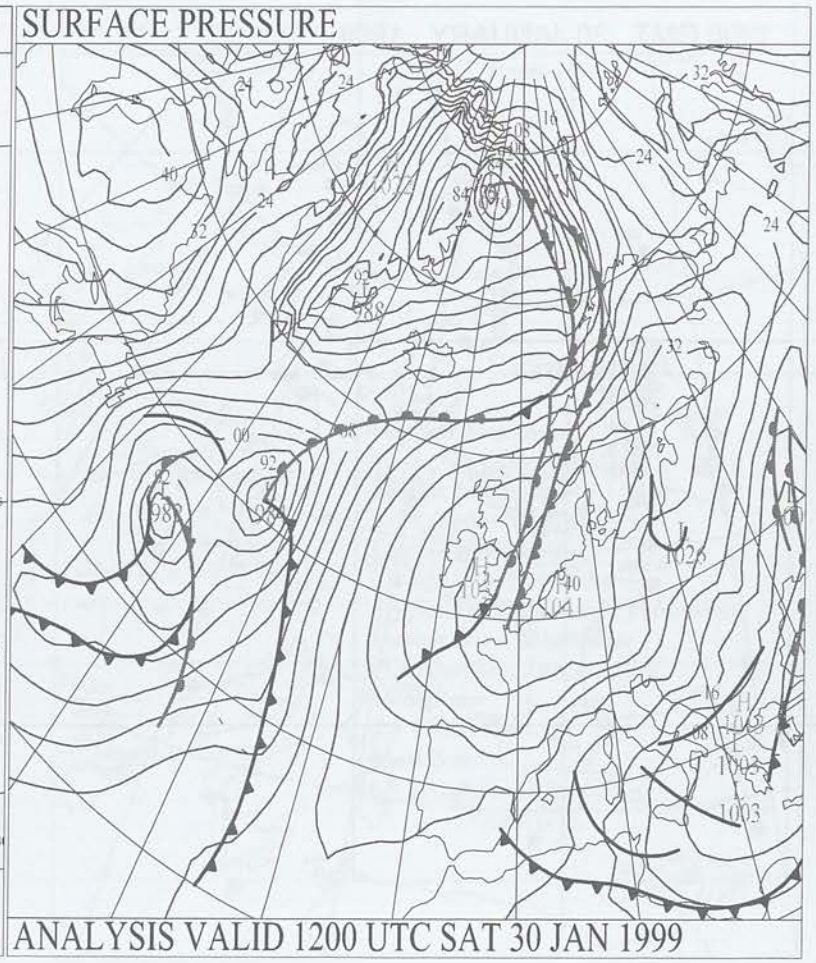

Crown Copyright 1999, All Rights Reserved

SURFACE REPORTS

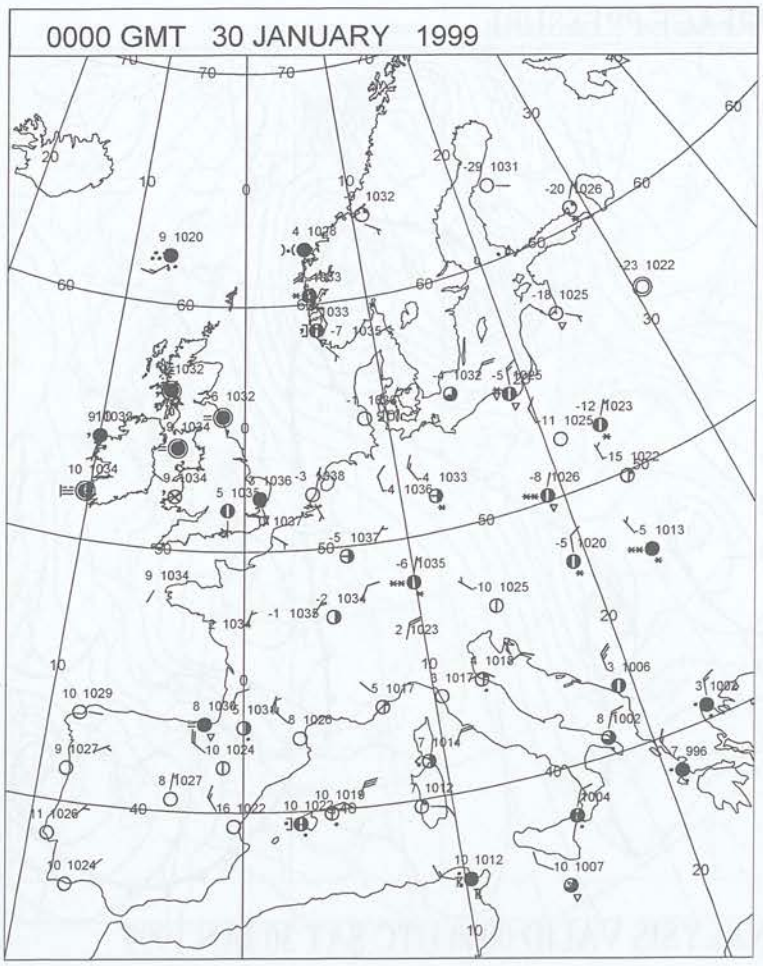

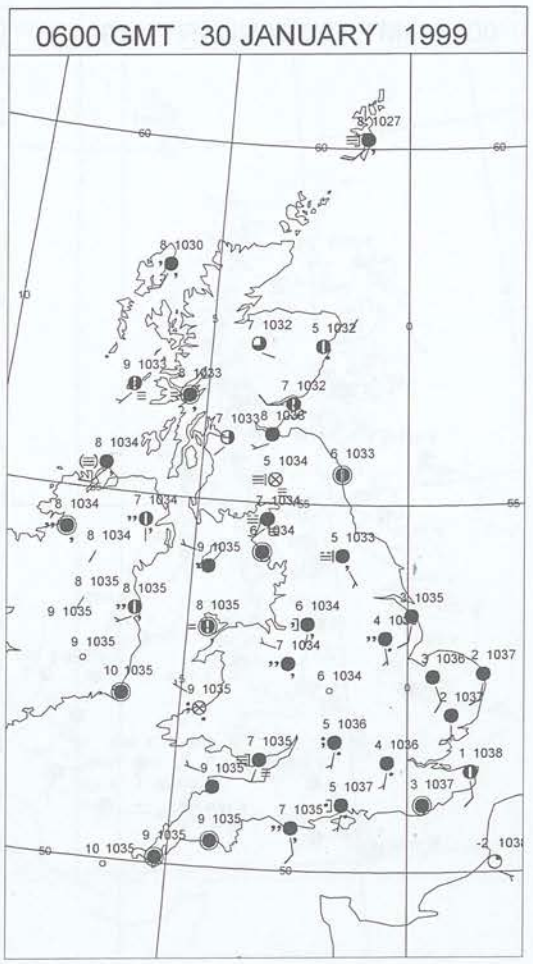

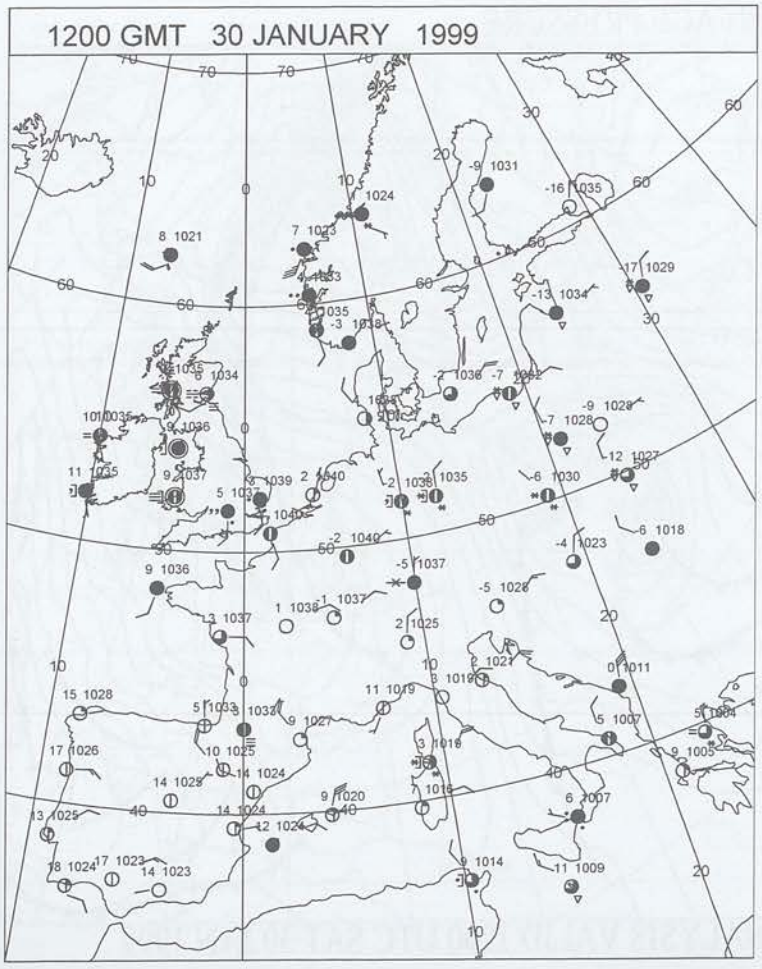

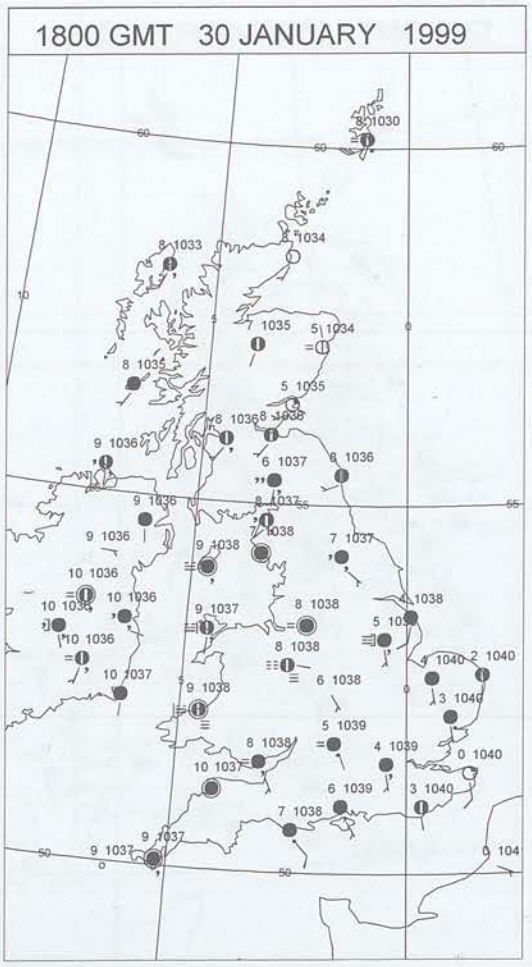

Crown Copyright 1999, All Rights Reserved

SIGNIFICANT WEATHER

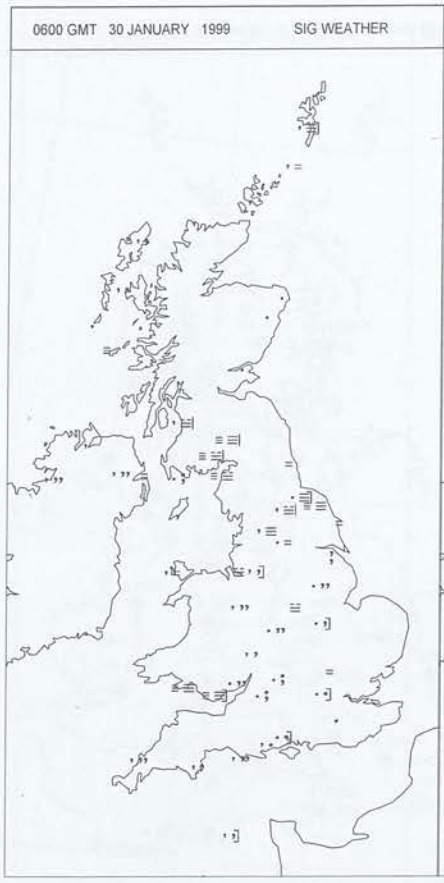

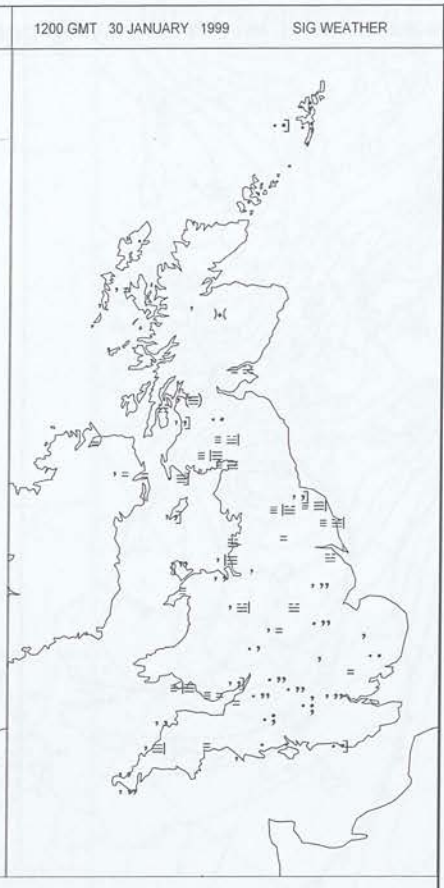

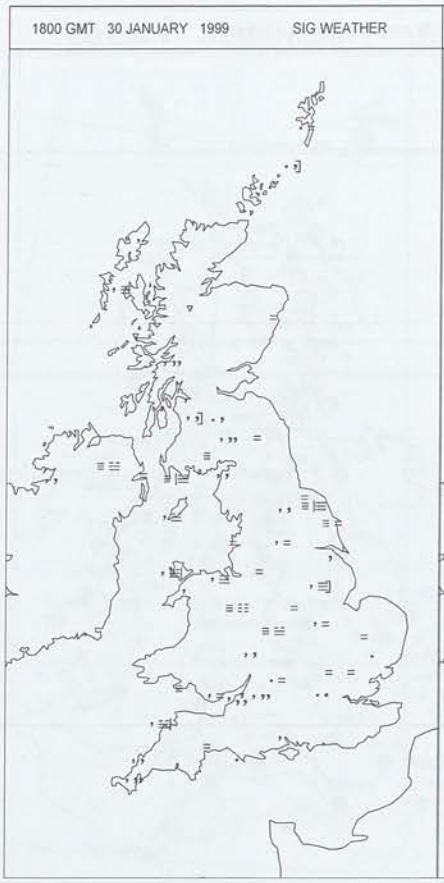

Summary of UK weather for Saturday 30 January 1999

Most of the country had a cloudy night with occasional light rain or drizzle. Fog shrouded many hills, and there were areas of coastal fog for a time in west Wales and around the northern isles of Scotland. Across eastern parts of East Anglia, Essex and Kent it was mainly dry with a few cloud breaks and a touch of ground frost.

During the day, it stayed generally cloudy with further light rain or drizzle in places, more especially over England and Wales in the morning. It stayed misty with patchy hill and coastal fog, particularly over Wales. There were some cloud breaks over Northern Ireland and northeast England, with lengthy sunny spells over eastern Scotland, including much of the Scottish highlands. During the evening, it became clear over parts of East Anglia and southeast England with a touch of frost developing.

Most of the country were mild or very mild, but temperatures were near normal in central England, and East Anglia and southern England were rather cold or cold.

EXTREMES

Highest Maximum:
12.4 Dyce, Aberdeenshire
Lowest Maximum:
2.9 Langdon Bay, Kent
Lowest Minimum:
0.5 Langdon Bay, Kent
0.5 South Farnborough, Hampshire
Lowest Grass Minimum:
-3.4 Aboyne, Aberdeenshire
Most Rain:
4.3 Foula, Shetland
Most Sun:
6.7 Dyce, Aberdeenshire

Crown Copyright 1999, All Rights Reserved

Saturday 30 January 1999

DAILY CLIMATE DATA

30 JANUARY 1999 MIN TEMPERATURE IN CELSIUS

30 JANUARY 1999 MAX TEMPERATURE IN CELSIUS

30 JANUARY 1999 SUNSHINE HOURS

30 JANUARY 1999 RAINFALL NIGHT-TIME MM

X = TRACE

30 JANUARY 1999 RAINFALL DAY-TIME MM

X = TRACE

30 JANUARY 1999 SNOW

Crown Copyright 1999, All Rights Reserved

DAILY WEATHER SUMMARY

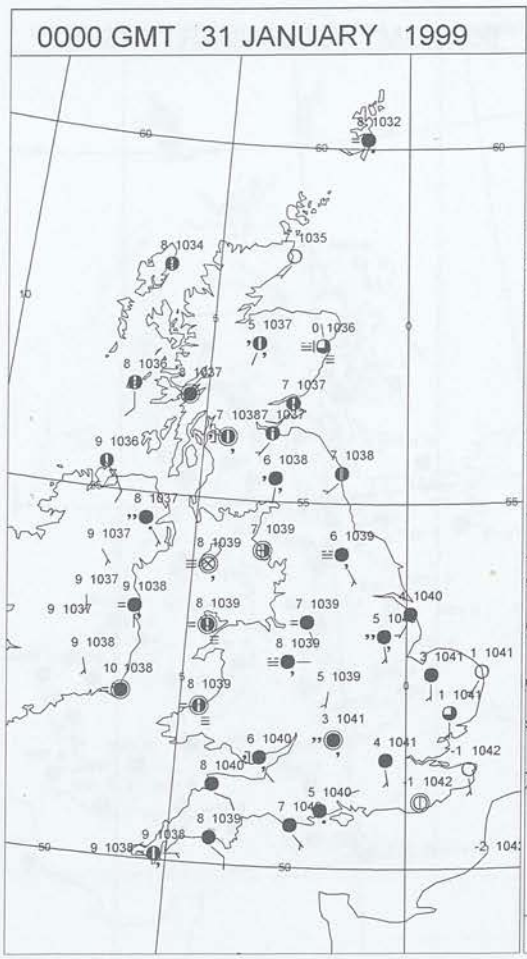

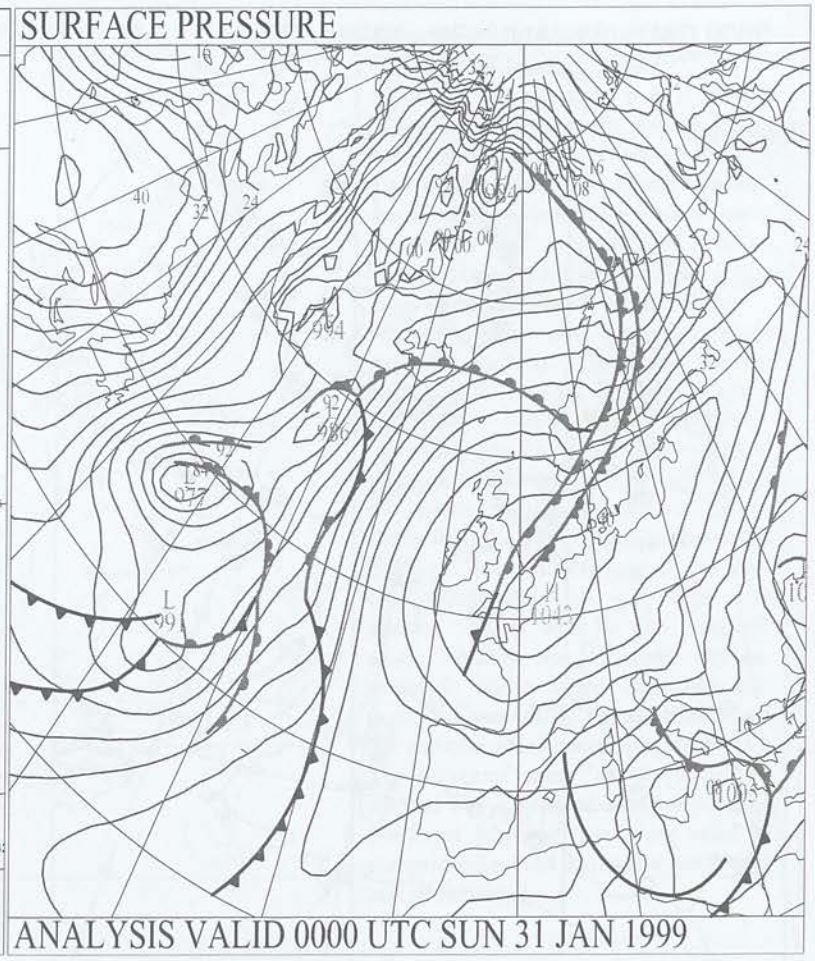

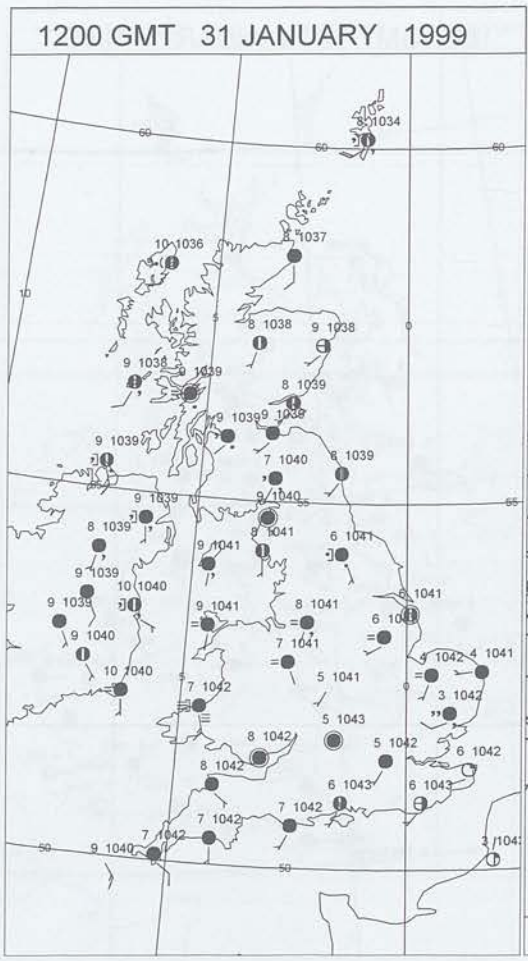

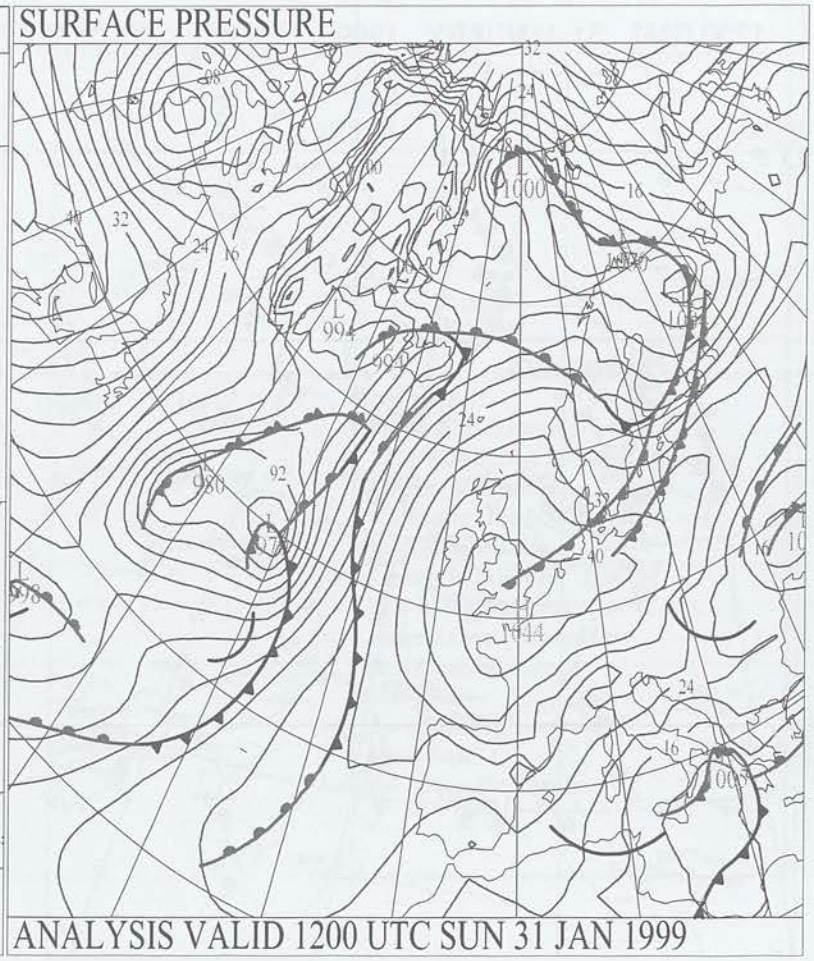

Crown Copyright 1999, All Rights Reserved

SURFACE REPORTS

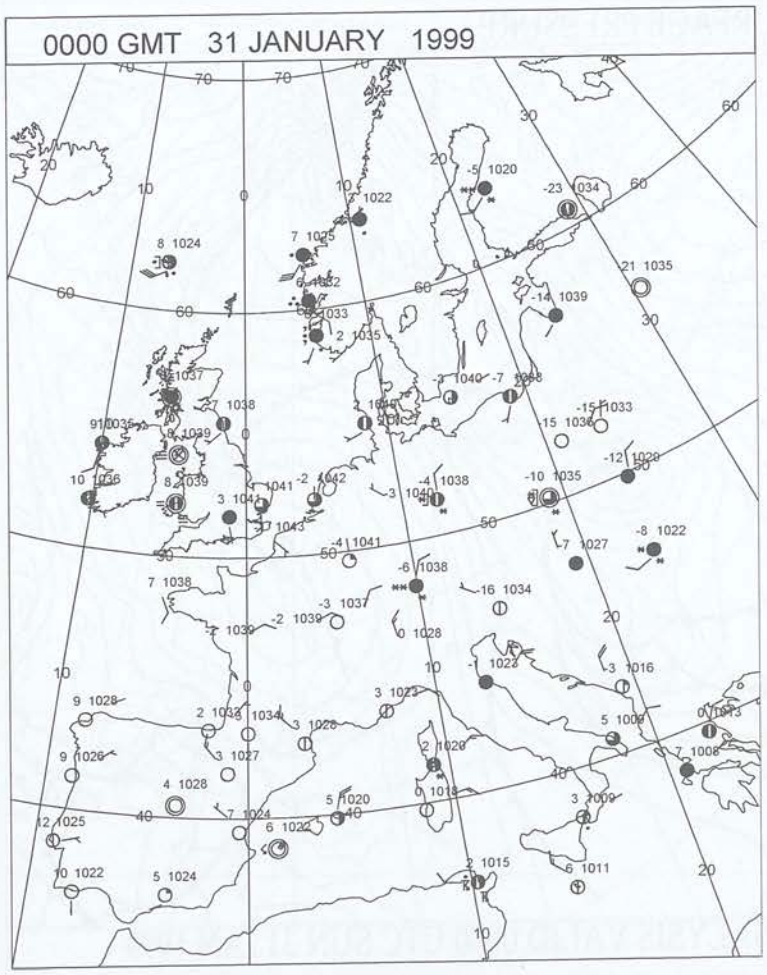

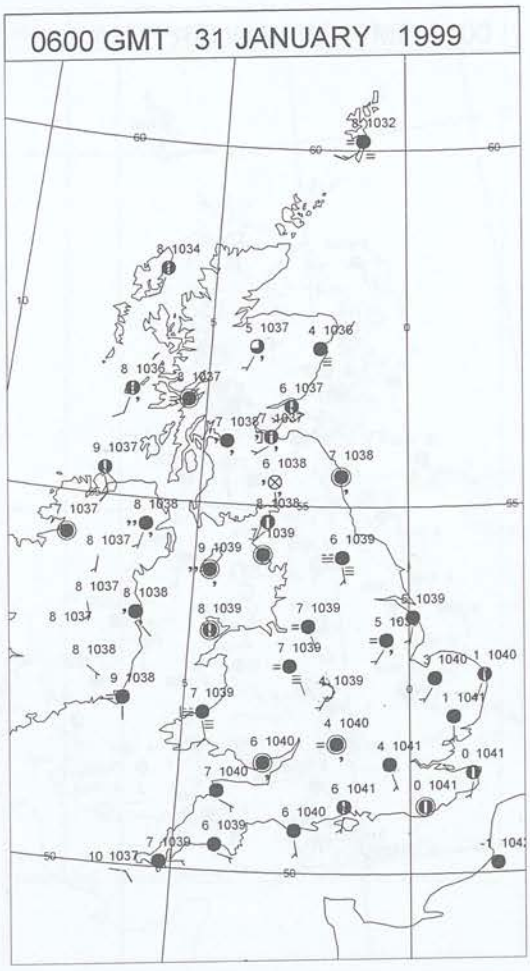

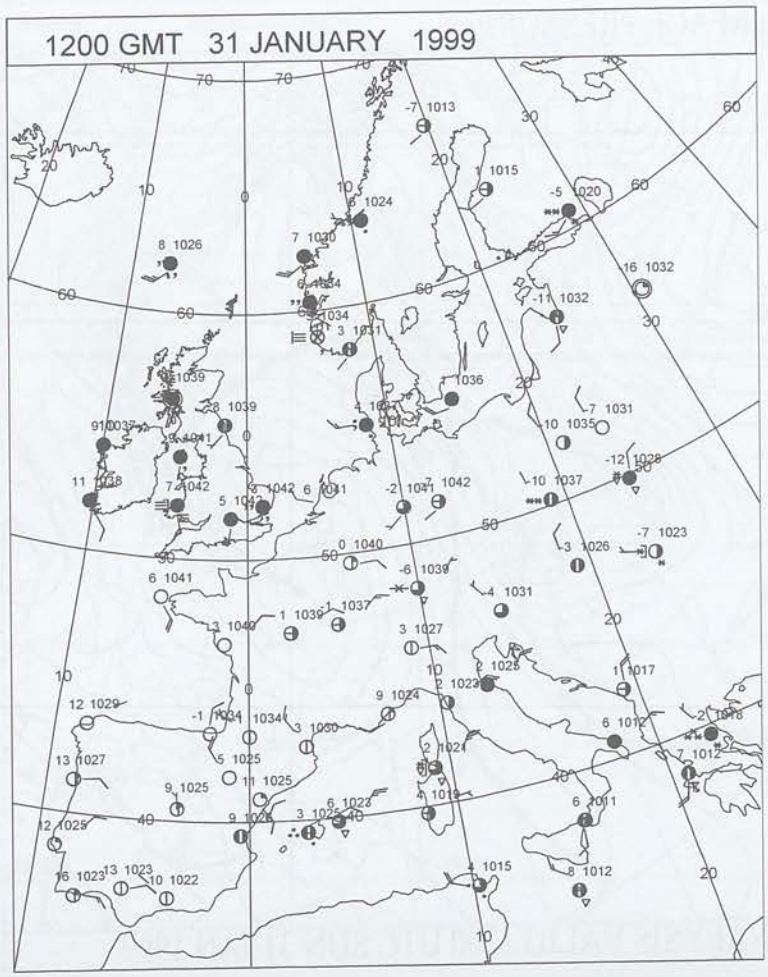

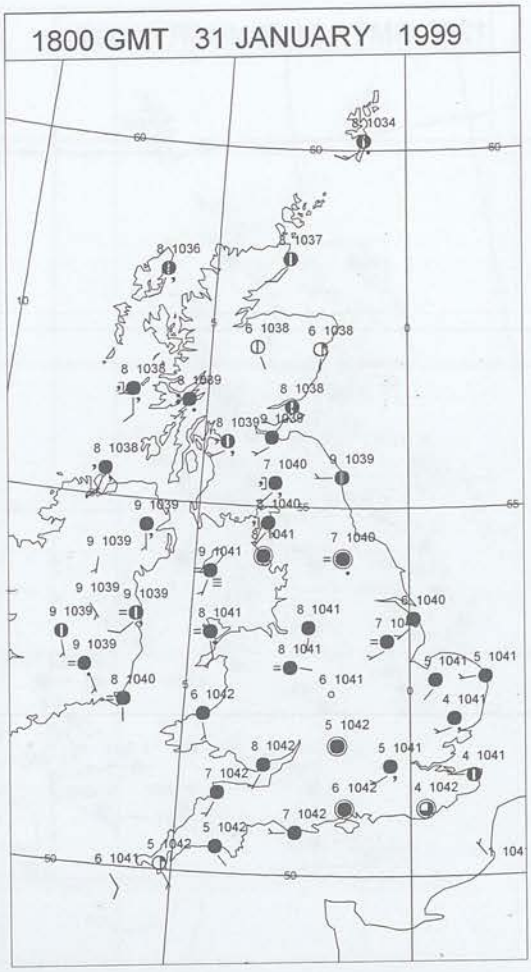

Crown Copyright 1999, All Rights Reserved

SIGNIFICANT WEATHER

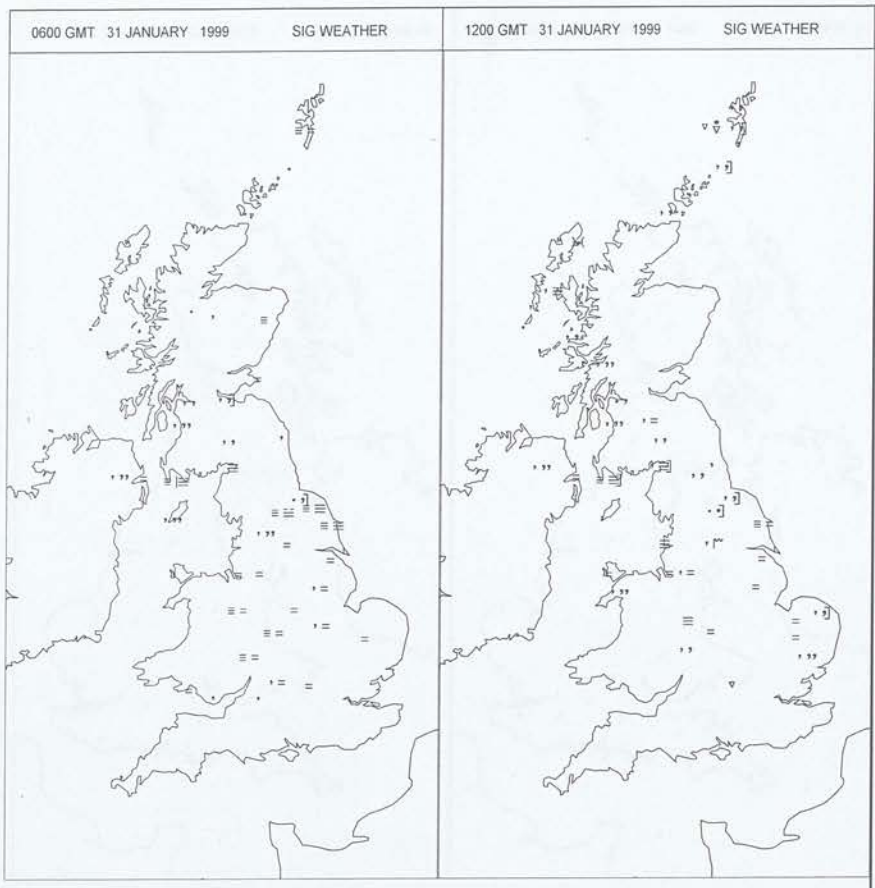

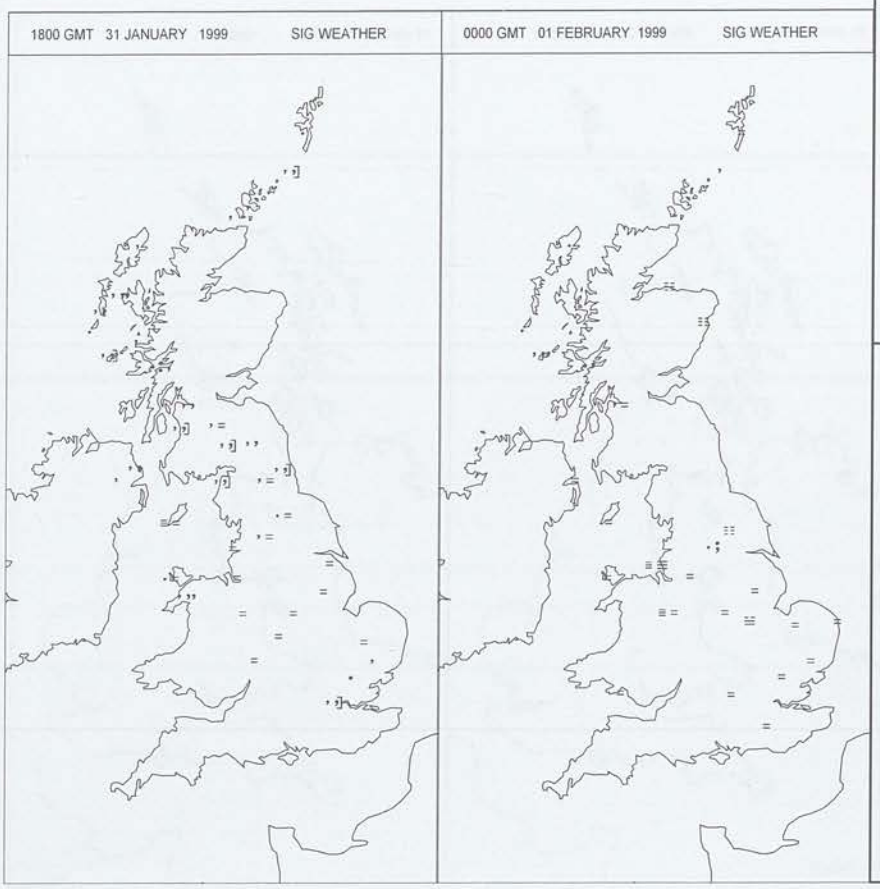

Summary of UK weather for Sunday 31 January 1999

Most of the country had a cloudy night. There was a little patchy drizzle across Scotland and Northern Ireland. From the Midlands down towards southwest England there was also some drizzle, as well as a few fog patches. The extreme southeast of England had clear periods for much of the night.

Many places also stayed cloudy through the day. There was further light and patchy drizzle across Northern Ireland and southern Scotland. The Northern Isles had some showers and drizzle at times while part of eastern Scotland had some sunny spells in the afternoon. Most of England and Wales remained dry with any drizzle that fell very light and patchy. There were a few brighter areas, notably the Channel Islands, where it was a sunny day, but also parts of Cornwall in the afternoon and the extreme southeast of England.

Temperatures were mostly close to normal but it was mild across parts of northeast England, and very mild or exceptionally mild across the north and east of Scotland.

EXTREMES

Highest Maximum:
12.2 Tain Range, Ross & Cromarty
Lowest Maximum:
5.1 Hqstc (High Wycombe), Buckinghamshire
Lowest Minimum:
-2.4 Manston, Kent
Lowest Grass Minimum:
-8.6 Charing, Kent
Most Rain:
3.0 Llanbedr, Gwynnedd
Most Sun:
7.9 Jersey Airport, Jersey

Crown Copyright 1999, All Rights Reserved

Sunday 31 January 1999

DAILY CLIMATE DATA

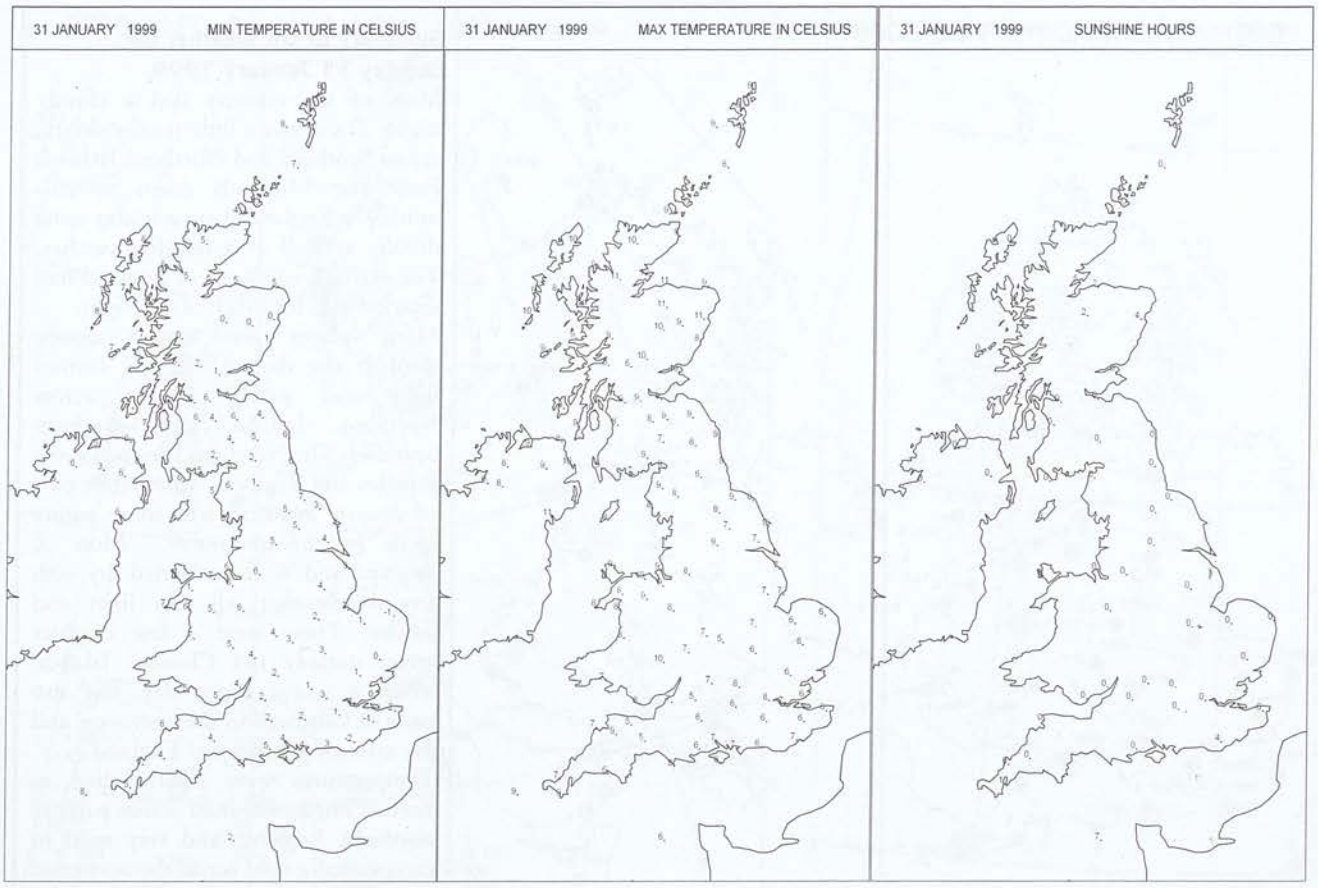

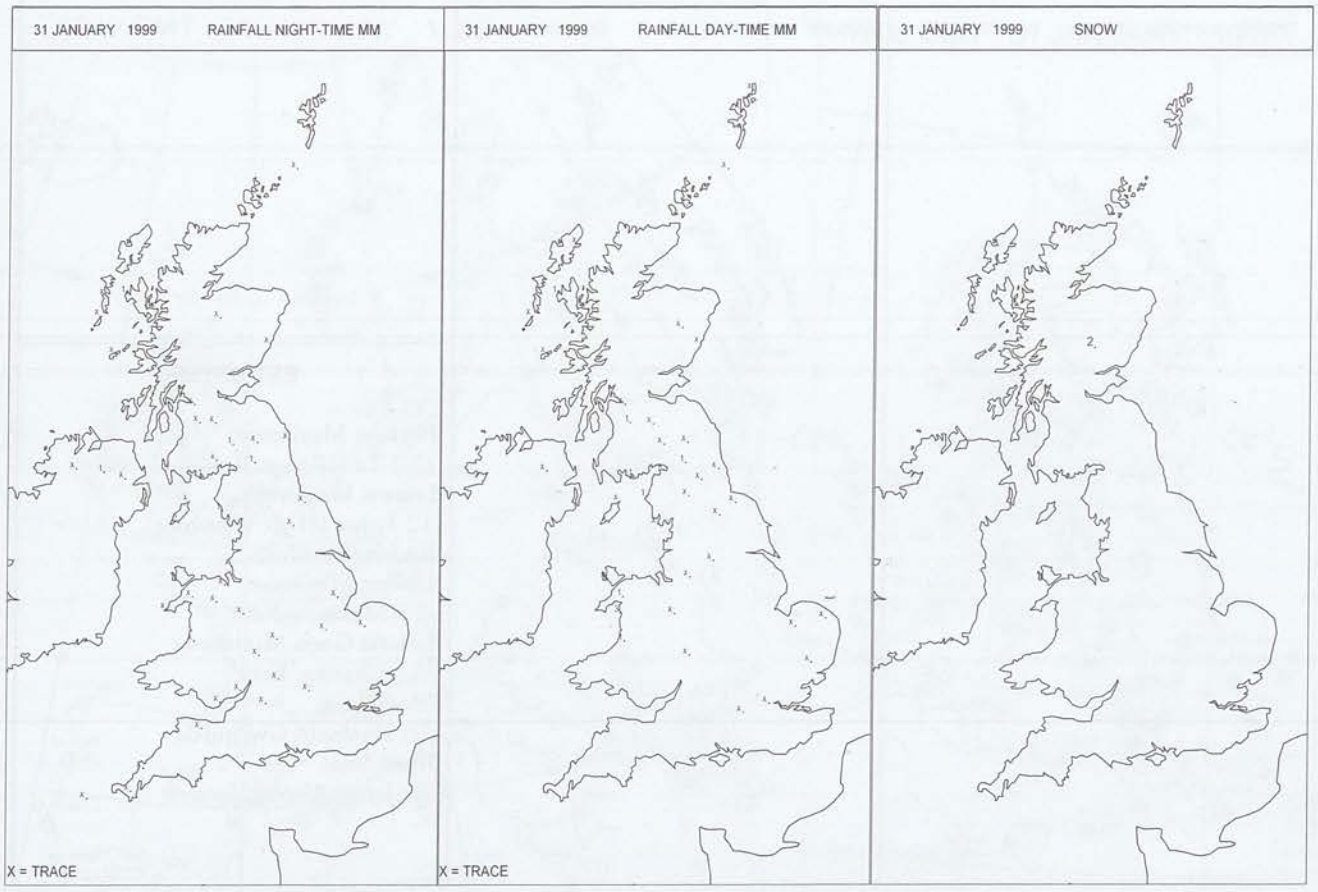

Crown Copyright 1999, All Rights Reserved

The Met. Office